

**+NOTICE!!**

**These documents have been scanned!**

**Do not place un-scanned documents beneath this notice!**

**Do not remove this notice from this file!**

GPO Jacket No. 560-102  
Print Order 61549  
Rise Business Services, LLC  
Job=AZ15 9/16/2019



Box Number= AZ15246



Claim Begin-End: AMC069530-AMC069831

**1 Initial Receipt**



AZ15246-6

AMC065092-AMC069530



~~5/86 closed  
69699-69706  
69722-69750  
69752-69767  
69829-69831~~

THIS FOLDER CONTAINS

LOCATION NOTICES SERIALIZED

A MC 69531 THROUGH

A MC 69640

LEAD NO. (IF DIFFERENT) 69530

~~closed  
69530-69623  
69662-69698  
69931-69952~~

OPEN

69624-69632

69636-69639

69645-69661

CLOSED

69530-69623

69633-69635

69640-69644

69662-69831

OPEN

CLOSED

69624-69632

69530-69623

69636-69639

69633-69635

69645-69661

69640-69644

69662-69831

~~2/25/80 closed~~

THIS FOLDER CONTAINS

~~closed~~

~~69699-69706~~

LOCATION NOTICES SERIALIZED

~~69530-69623~~

~~69722-69750~~

~~69662-69698~~

~~69752-69767~~

A MC 69.38 THROUGH

~~69829-69831~~

A MC 69831

LEAD NO. (IF DIFFERENT) 69630



**NOTICE!!**

**These documents have been scanned!**

**Do not place un-scanned documents beneath this notice!**

**Do not remove this notice from this file!**

GPO Jacket No. 560-102  
Print Order 61549  
Rise Business Services, LLC  
Job=AZ15 9/16/2019



Box Number= AZ15246



Claim Begin-End: AMC069530-AMC069831

**2 Correspondence**



AZ15246-6

AMC065092-AMC069530

**NO  
DOCUMENTS  
FOUND**

NO DOCUMENTS FOUND  
NO DOCUMENTS FOUND



**NOTICE!!**

**These documents have been scanned!**

**Do not place un-scanned documents beneath this notice!**

**Do not remove this notice from this file!**

GPO Jacket No. 560-102  
Print Order 61549  
Rise Business Services, LLC  
Job=AZ15 9/16/2019



Box Number= AZ15246



Claim Begin-End: AMC069530-AMC069831

**3 Transfers**



AZ15246-6

AMC065092-AMC069530

**NO  
DOCUMENTS  
FOUND**

NO DOCUMENTS FOUND  
NO DOCUMENTS FOUND



**NOTICE!!**

**These documents have been scanned!**

**Do not place un-scanned documents beneath this notice!**

**Do not remove this notice from this file!**

GPO Jacket No. 560-102  
Print Order 61549  
Rise Business Services, LLC  
Job=AZ15 9/16/2019



Box Number= AZ15246



Claim Begin-End: AMC069530-AMC069831

**4 Annual Filings**



AZ15246-6

AMC065092-AMC069530

**NO  
DOCUMENTS  
FOUND**

NO DOCUMENTS FOUND  
NO DOCUMENTS FOUND



**NOTICE!!**

**These documents have been scanned!**

**Do not place un-scanned documents beneath this notice!**

**Do not remove this notice from this file!**

GPO Jacket No. 560-102  
Print Order 61549  
Rise Business Services, LLC  
Job=AZ15 9/16/2019



Box Number= AZ15246



Claim Begin-End: AMC069530-AMC069831

**5 Miscellaneous**



AZ15246-6

AMC065092-AMC069530

**NO  
DOCUMENTS  
FOUND**

NO DOCUMENTS FOUND  
NO DOCUMENTS FOUND



**NOTICE!!**

**These documents have been scanned!**

**Do not place un-scanned documents beneath this notice!**

**Do not remove this notice from this file!**

GPO Jacket No. 560-102  
Print Order 61549  
Rise Business Services, LLC  
Job=AZ15 9/16/2019



Box Number= AZ15246



Claim Begin-End: AMC069530-AMC069831

**6 Location Notices-Amendments and Supporting Documents**



AZ15246-6

AMC065092-AMC069530



# NOTICE OF LOCATION

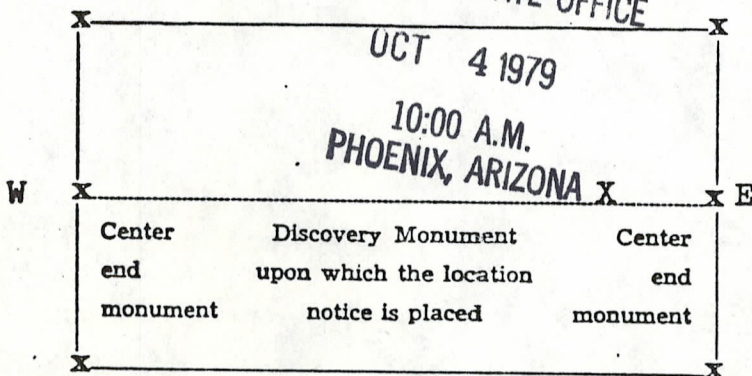
NOTICE IS HEREBY GIVEN That the SKYVIEW #27 Mining Claim was located by Gary Ferguson, Ethel Sherman and H. Lyle Grant on this 24th day of August, 1972, for mining purposes. Said claim is 1500 feet in length along the vein or deposit of mineral-bearing rock in place and 300 feet in width on each side of the center of said vein or deposit, from end to end of said claim. The general course of this claim is East & West and is situated in the Lone Star Mining District Graham County, Arizona, about 12 miles in a Northeasterly direction from Safford, Arizona about 1-1/2 miles east of Bryce Mountain

(Write on above lines the distance and direction the claim is from some permanent and natural object, such as a mountain, peak, stream, etc.)

This claim runs from the discovery monument, or stake on which the notice is posted, 25 feet in a Easterly direction to the East center end monument, or stake, and 1475 feet in a Westerly direction from the aforesaid monument, or stake, to the West center end monument or stake, and is also marked by two corner monuments, or stakes, at each end of said claim, one on each side of and 300 feet from the center end monuments, or stakes, making the claim in the form of a parallelogram.

RECEIVED  
BLM. AZ STATE OFFICE

OCT 4 1979  
10:00 A.M.  
PHOENIX, ARIZONA



Gary Ferguson  
Ethel Sherman  
H. Lyle Grant  
Locator.  
(Citizen(s) of the U. S.)

STATE OF ARIZONA, County of Graham ss.: Fee No. 4377

I hereby certify that the within instrument was filed and recorded at request of Gary Ferguson 8-24-72 3:30 P.M. in Docket 186 Page 55 and indexed in Mines.

Witness my hand and official seal the day and year aforesaid.

H. Lyle Grant  
County Recorder

By Ethel Sherman  
Deputy Recorder.

MAP FILED IN A MC 69530



NOTICE OF LOCATION

A MC 69650

NOTICE IS HEREBY GIVEN That the SkyView No. 27 Mining

Claim was located by Gray Ferguson, Ethel Sherman & H. Lyle Grant

on this 15th day of January, 1972, for mining purposes. Said claim

is 1500 feet in length along the vein or deposit of mineral-bearing rock in place and 300 feet in width on each side of the center of said vein or deposit, from end to end of said claim. The general course of this claim is East and West

and is situated in the Lone Star Mining District

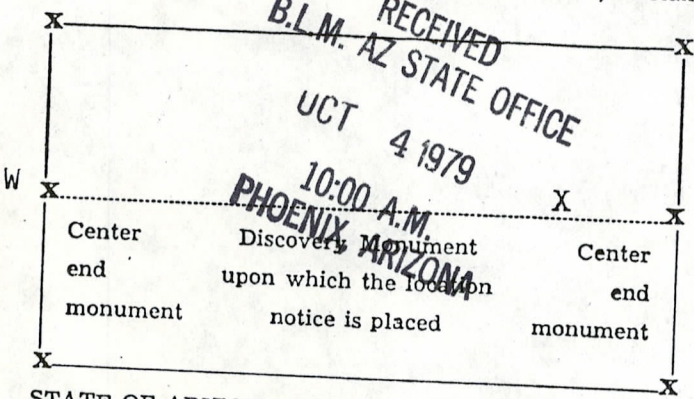
Graham County, Arizona, about 12 miles in a north-easterly direction from Safford, Arizona and about 1-1/2 miles east of Bryce Mountain

(Write on above lines the distance and direction the claim is from some permanent and natural object, such as a mountain, peak, stream, etc.)

This claim runs from the discovery monument, or stake on which the notice is posted, 25 feet in a Easterly direction to the East center

end monument, or stake, and 1475 feet in a Westerly direction from the aforesaid monument, or stake, to the West center end monument

or stake, and is also marked by two corner monuments, or stakes, at each end of said claim, one on each side of and 300 feet from the center end monuments, or stakes, making the claim in the form of a parallelogram.



*Gary Ferguson*  
*Ethel Sherman*  
*H. Lyle Grant*  
 Locator.  
 (Citizen(s) of the U. S.)

STATE OF ARIZONA, County of Graham ss.: Fee No. 211

I hereby certify that the within instrument was filed and recorded at request of Gary Ferguson on 1-17-72 4:30 P.M. in Docket 174 Page 460 and indexed in Mines.

Witness my hand and official seal the day and year aforesaid. H. Lyle Grant County Recorder

By *Ethel Sherman* Deputy Recorder.



# NOTICE OF LOCATION

NOTICE IS HEREBY GIVEN That the SKYVIEW # 28 Mining Claim was located by Gary Ferguson, Ethel Sherman & H. Lyle Grant on this 24th day of August, 1972, for mining purposes. Said claim is 1500 feet in length along the vein or deposit of mineral-bearing rock in place and 300 feet in width on each side of the center of said vein or deposit, from end to end of said claim. The general course of this claim is East to West

and is situated in the Lone Star Mining District Graham County, Arizona, about 12 miles in a northeasterly direction from Safford, Arizona and about 1-1/2 miles east of Bryce Mountain

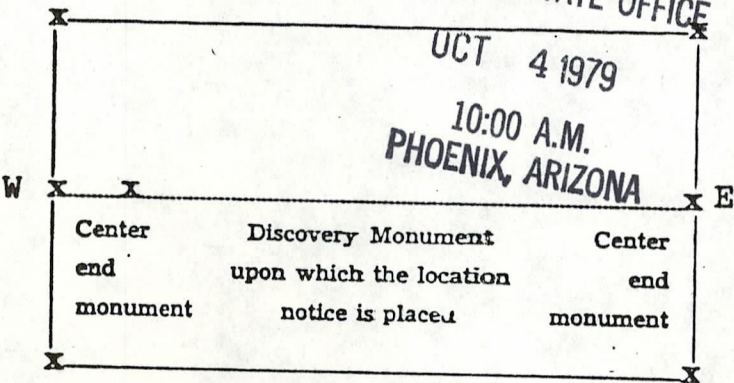
(Write on above lines the distance and direction the claim is from some permanent and natural object, such as a mountain, peak, stream, etc.)

This claim runs from the discovery monument, or stake on which the notice is posted, 25 feet in a Westerly direction to the West center end monument, or stake, and 1475 feet in a Easterly direction from the aforesaid monument, or stake, to the East center end monument or stake, and is also marked by two corner monuments, or stakes, at each end of said claim, one on each side of and 300 feet from the center end monuments, or stakes, making the claim in the form of a parallelogram.

RECEIVED  
B.L.M. #2 STATE OFFICE

OCT 4 1979

10:00 A.M.  
PHOENIX, ARIZONA



Gary Ferguson  
Ethel Sherman  
H. Lyle Grant  
Locator.  
(Citizen(s) of the U. S.)

STATE OF ARIZONA, County of Graham ss.: Fee No. 4378

I hereby certify that the within instrument was filed and recorded at request of Gary Ferguson 8-24-72 3:30 P.M. in Docket 186 Page 56 and indexed in Mines.

Witness my hand and official seal the day and year aforesaid.  
H. Lyle Grant County Recorder By Ethel Sherman Deputy Recorder.

MAP FILED IN A MC 69530



# NOTICE OF LOCATION

A MC 69651

NOTICE IS HEREBY GIVEN That the Skyview No. 28 Mining

Claim was located by Gary Ferguson, Ethel Sherman and H. Lyle Grant

on this 15th day of January, 1972, for mining purposes. Said claim

is 1500 feet in length along the vein or deposit of mineral-bearing rock in place and 300 feet in width on each side of the center of said vein or deposit, from end to end of said claim. The general course of this claim is East and West

and is situated in the Lone Star Mining District

Graham County, Arizona, about 12 miles in a north-easterly

direction from Safford, Arizona and about 1-1/2 miles east of

Bryce Mountain

(Write on above lines the distance and direction the claim is from some permanent and natural object, such as a mountain, peak, stream, etc.)

This claim runs from the discovery monument, or stake on which the notice is posted, 25

feet in a Westerly direction to the West center

end monument, or stake, and 1475 feet in a Easterly direction from

the aforesaid monument, or stake, to the East center end monument

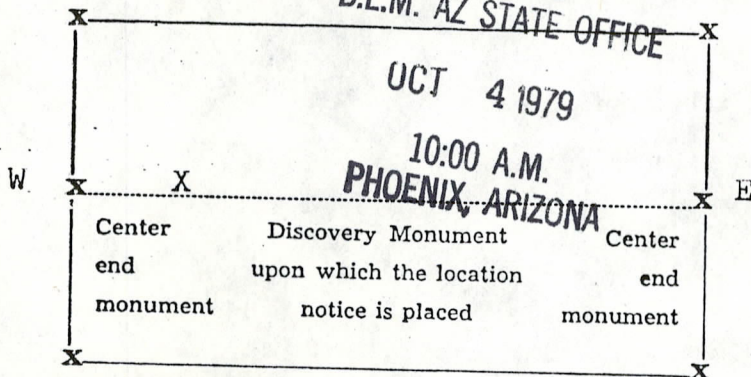
or stake, and is also marked by two corner monuments, or stakes, at each end of said claim, one on each side

of and 300 feet from the center end monuments, or stakes, making the claim in the form of a parallelogram.

RECEIVED  
B.L.M. AZ STATE OFFICE

OCT 4 1979

10:00 A.M.  
PHOENIX, ARIZONA



Gary Ferguson  
Ethel Sherman  
H. Lyle Grant  
Locator.

(Citizen(s) of the U. S.)

STATE OF ARIZONA, County of Graham ss.: Fee No. 212

I hereby certify that the within instrument was filed and recorded at request of Gary Ferguson 1-17-72 4:30 P.M. in Docket 174 Page 461 and indexed in Mines.

Witness my hand and official seal the day and year aforesaid.  
H. Lyle Grant

County Recorder

By Ethel Sherman Deputy Recorder.



# NOTICE OF LOCATION

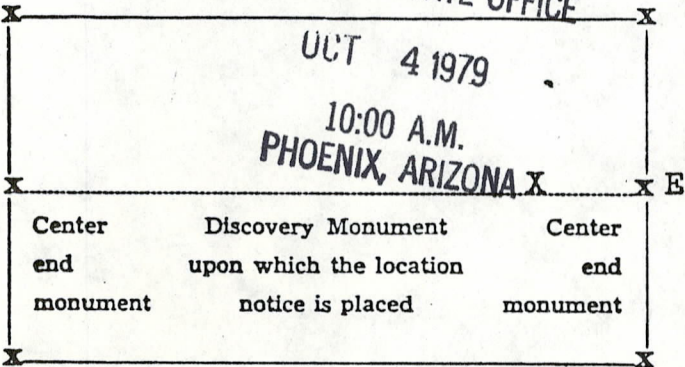
NOTICE IS HEREBY GIVEN That the SKYVIEW # 29 Mining Claim was located by Gary Ferguson, Ethel Sherman and H. Lyle Grant on this 24th day of August, 1972, for mining purposes. Said claim is 1500 feet in length along the vein or deposit of mineral-bearing rock in place and 300 feet in width on each side of the center of said vein or deposit, from end to end of said claim. The general course of this claim is East & West and is situated in the Lone Star Mining District Graham County, Arizona, about 12 miles in a Northeasterly direction from Safford, Arizona about 1-1/2 miles east of Bryce Mountain

(Write on above lines the distance and direction the claim is from some permanent and natural object, such as a mountain, peak, stream, etc.)

This claim runs from the discovery monument, or stake on which the notice is posted, 25 feet in a Easterly direction to the East center end monument, or stake, and 1475 feet in a Westerly direction from the aforesaid monument, or stake, to the West center end monument or stake, and is also marked by two corner monuments, or stakes, at each end of said claim, one on each side of and 300 feet from the center end monuments, or stakes, making the claim in the form of a parallelogram.

RECEIVED  
B.L.M. AZ STATE OFFICE

UCT 4 1979  
10:00 A.M.  
PHOENIX, ARIZONA



Gary Ferguson  
Ethel Sherman  
H. Lyle Grant  
Locator.  
(Citizen(s) of the U. S.)

STATE OF ARIZONA, County of Graham ss.: Fee No. 4379

I hereby certify that the within instrument was filed and recorded at request of Gary Ferguson 8-24-72 3:30 P.M. in Docket 186 Page 57 and indexed in Mines.

Witness my hand and official seal the day and year aforesaid:  
H. Lyle Grant County Recorder By Ethel Sherman Deputy Recorder.

MAP FILED IN MC 69530



**NOTICE OF LOCATION**

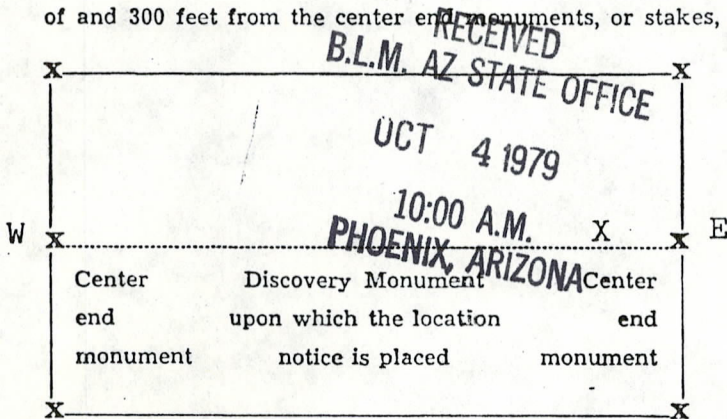
A 11C 69652

NOTICE IS HEREBY GIVEN That the Skyview No. 29 Mining Claim was located by Gary Ferguson, Ethel Sherman and H. Lyle Grant on this 15th day of January, 1972, for mining purposes. Said claim is 1500 feet in length along the vein or deposit of mineral-bearing rock in place and 300 feet in width on each side of the center of said vein or deposit, from end to end of said claim. The general course of this claim is East and West

and is situated in the Lone Star Mining District Graham County, Arizona, about 12 miles in a north-easterly direction from Safford, Arizona and about 1-1/2 miles east of Bryce Mountain

(Write on above lines the distance and direction the claim is from some permanent and natural object, such as a mountain, peak, stream, etc.)

This claim runs from the discovery monument, or stake on which the notice is posted, 25 feet in a Easterly direction to the East center end monument, or stake, and 1475 feet in a Westerly direction from the aforesaid monument, or stake, to the West center end monument or stake, and is also marked by two corner monuments, or stakes, at each end of said claim, one on each side of and 300 feet from the center end monuments, or stakes, making the claim in the form of a parallelogram.



Gary Ferguson  
Ethel Sherman  
H. Lyle Grant  
Locator.  
(Citizen(s) of the U. S.)

STATE OF ARIZONA, County of Graham ss.: Fee No. 213

I hereby certify that the within instrument was filed and recorded at request of Gary Ferguson 1-17-72 4:30 P.M. in Docket 174 Page 462 and indexed in Mines.

Witness my hand and official seal the day and year aforesaid.

H. Lyle Grant  
County Recorder

By Ethel Sherman  
Deputy Recorder.



# NOTICE OF LOCATION

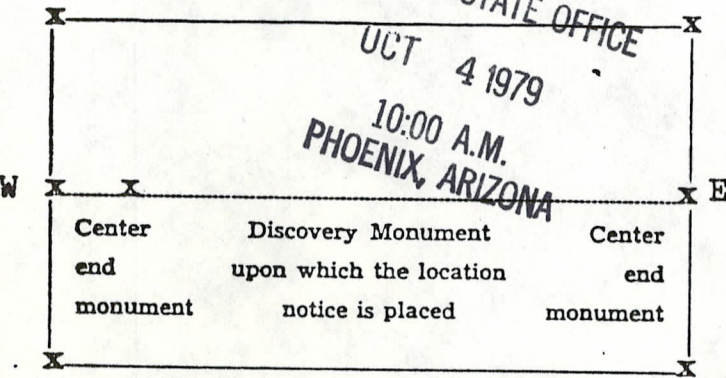
NOTICE IS HEREBY GIVEN That the SKYVIEW # 30 Mining Claim was located by Gary Ferguson, Ethel Sherman & H. Lyle Grant on this 24th day of August, 1972, for mining purposes. Said claim is 1500 feet in length along the vein or deposit of mineral-bearing rock in place and 300 feet in width on each side of the center of said vein or deposit, from end to end of said claim. The general course of this claim is East to West

and is situated in the Lone Star Mining District Graham County, Arizona, about 12 miles in a northeasterly direction from Safford, Arizona and about 1-1/2 miles east of Bryce Mountain

(Write on above lines the distance and direction the claim is from some permanent and natural object, such as a mountain, peak, stream, etc.)

This claim runs from the discovery monument, or stake on which the notice is posted, 25 feet in a Westerly direction to the West center end monument, or stake, and 1475 feet in a Easterly direction from the aforesaid monument, or stake, to the East center end monument or stake, and is also marked by two corner monuments, or stakes, at each end of said claim, one on each side of and 300 feet from the center end monuments, or stakes, making the claim in the form of a parallelogram.

RECEIVED  
BLM. AZ STATE OFFICE  
OCT 4 1979  
10:00 A.M.  
PHOENIX, ARIZONA



Gary Ferguson  
Ethel Sherman  
H. Lyle Grant  
Locator.  
(Citizen(s) of the U. S.)

STATE OF ARIZONA, County of Graham ss.: Fee No. 4380

I hereby certify that the within instrument was filed and recorded at request of Gary Ferguson 8-24-72 3:30 P.M. in Docket 186 Page 58 and indexed in Mines.

Witness my hand and official seal the day and year aforesaid  
H. Lyle Grant County Recorder By Ethel Sherman Deputy Recorder.

MAP FILED IN A MC 69530



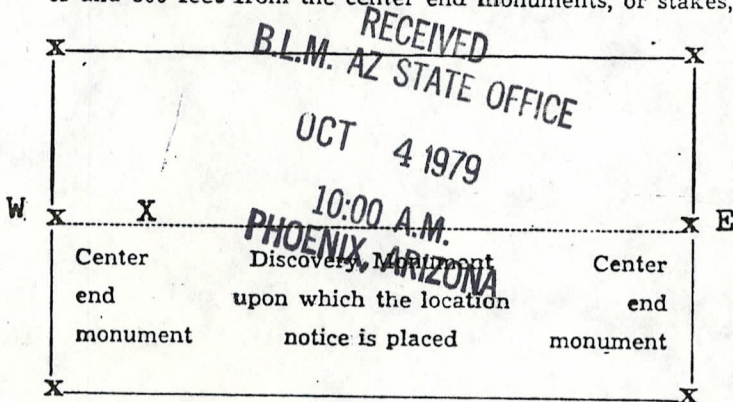
NOTICE OF LOCATION MC 69653

NOTICE IS HEREBY GIVEN That the Skyview # 30 Mining Claim was located by Gary Ferguson, Ethel Sherman and H. Lyle Grant on this 15th day of January, 1972, for mining purposes. Said claim is 1500 feet in length along the vein or deposit of mineral-bearing rock in place and 300 feet in width on each side of the center of said vein or deposit, from end to end of said claim. The general course of this claim is East and West.

and is situated in the Lone Star Mining District Graham County, Arizona, about 12 miles in a North-easterly direction from Safford, Arizona and about 3/4 mile of Bryce Mountain

(Write on above lines the distance and direction the claim is from some permanent and natural object, such as a mountain, peak, stream, etc.)

This claim runs from the discovery monument, or stake on which the notice is posted, 25 feet in a Westerly direction to the West center end monument, or stake, and 1475 feet in a Easterly direction from the aforesaid monument, or stake, to the East center end monument or stake, and is also marked by two corner monuments, or stakes, at each end of said claim, one on each side of and 300 feet from the center end monuments, or stakes, making the claim in the form of a parallelogram.



Gary Ferguson  
Ethel Sherman  
H. Lyle Grant  
Locator.  
(Citizen(s) of the U. S.)

STATE OF ARIZONA, County of Graham ss.: Fee No. 214

I hereby certify that the within instrument was filed and recorded at request of Gary Ferguson 1-17-72 4:30 P.M. in Docket 174 Page 463 and indexed in Mines.

Witness my hand and official seal the day and year aforesaid.  
H. Lyle Grant  
County Recorder

By Ethel Sherman  
Deputy Recorder.



# NOTICE OF LOCATION

NOTICE IS HEREBY GIVEN That the SKYVIEW #31 Mining Claim was located by Gary Ferguson, Ethel Sherman and H. Lyle Grant on this 21th day of August, 1972, for mining purposes. Said claim is 1500 feet in length along the vein or deposit of mineral-bearing rock in place and 300 feet in width on each side of the center of said vein or deposit, from end to end of said claim. The general course of this claim is

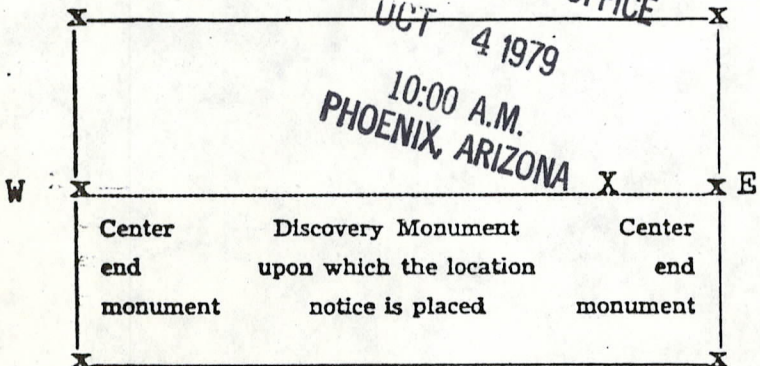
East & West

and is situated in the Lone Star Mining District Graham County, Arizona, about 12 miles in a Northeasterly direction from Safford, Arizona about 1-1/2 miles east of Bryce Mountain

(Write on above lines the distance and direction the claim is from some permanent and natural object, such as a mountain, peak, stream, etc.)

This claim runs from the discovery monument, or stake on which the notice is posted, 25 feet in a Easterly direction to the East center end monument, or stake, and 1475 feet in a Westerly direction from the aforesaid monument, or stake, to the West center end monument or stake, and is also marked by two corner monuments, or stakes, at each end of said claim, one on each side of and 300 feet from the center end monuments, or stakes, making the claim in the form of a parallelogram.

RECEIVED  
B.L.M. AZ STATE OFFICE  
AUG 4 1979  
10:00 A.M.  
PHOENIX, ARIZONA



Gary Ferguson  
Ethel Sherman  
H. Lyle Grant  
Locator.  
(Citizen(s) of the U. S.)

STATE OF ARIZONA, County of Graham ss.: Fee No. 4381

I hereby certify that the within instrument was filed and recorded at request of Gary Ferguson 8-24-72 3:30 P.M. in Docket 186 Page 59 and indexed in Mines.

Witness my hand and official seal the day and year aforesaid.  
H. Lyle Grant County Recorder By Ethel Sherman Deputy Recorder

MAP FILED IN A MC 69530



# NOTICE OF LOCATION

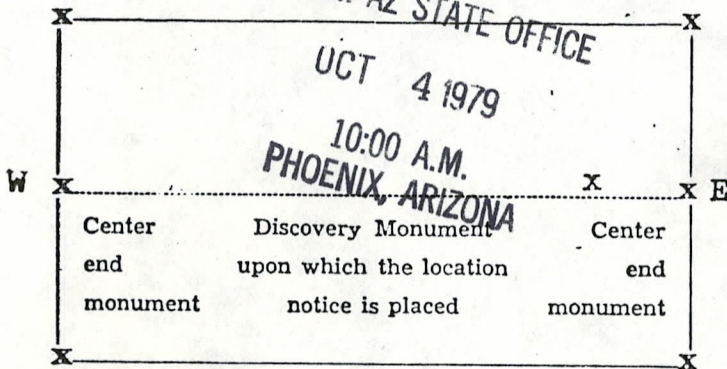
MC 69654

NOTICE IS HEREBY GIVEN That the Skyview # 31 Mining Claim was located by Gary Ferguson, Ethel Sherman and H. Lyle Grant on this 15th day of January, 1972, for mining purposes. Said claim is 1500 feet in length along the vein or deposit of mineral-bearing rock in place and 300 feet in width on each side of the center of said vein or deposit, from end to end of said claim. The general course of this claim is East and West

and is situated in the Lone Star Mining District Graham County, Arizona, about 12 miles in a north-easterly direction from Safford, Arizona and about 1/2 mile east of Bryce Mountain

(Write on above lines the distance and direction the claim is from some permanent and natural object, such as a mountain, peak, stream, etc.)

This claim runs from the discovery monument, or stake on which the notice is posted, 25 feet in a Easterly direction to the East center end monument, or stake, and 14.75 feet in a Westerly direction from the aforesaid monument, or stake, to the West center end monument or stake, and is also marked by two corner monuments, or stakes, at each end of said claim, one on each side of and 300 feet from the center end monuments, or stakes, making the claim in the form of a parallelogram.



Gary Ferguson  
Ethel Sherman  
H. Lyle Grant  
Locator.  
(Citizen(s) of the U. S.)

STATE OF ARIZONA, County of Graham ss.: Fee No. 215

I hereby certify that the within instrument was filed and recorded at request of Gary Ferguson 1-17-72 4:30 P.M. in Docket 174 Page 464 and indexed in Mines.

Witness my hand and official seal the day and year aforesaid.

H. Lyle Grant  
County Recorder

By Ethel Sherman  
Deputy Recorder.



MC 69655

RECEIVED  
B.L.M. AZ STATE OFFICE

OCT 19 1979

10:00 A.M.  
PHOENIX, ARIZONA

AMENDED NOTICE OF LOCATION  
(Lode Claim)

Notice is hereby given that H.Lyle Grant, et al, whose mailing address is 204 Stadium Avenue, Thatcher, Arizona 85552, by its undersigned agent, makes this amended location of the Skyview No.32 lode mining claim, in the Lone Star Mining District, County of Graham, State of Arizona.

The claim is 1500 feet in length along the vein or deposit of mineral bearing rock in place and 600 feet in width (300 feet on either side of the center line of the claim), forming a claim in the shape of a parallelogram. The general course of said claim is from east to west.

This Amended Notice is posted at the southeast corner of the claim, which location monument is in Section 23, Township 5 South, Range 26 East, G&SRB&M.

This claim was located on the 15th day of January, 1972, and the location monument of said claim is located approximately 300 feet south and 1000 feet east of the northwest corner of Section 23, Township 5 South, Range 26 East, G&SRB&M, Arizona and said notice lies within the northwest quarter of said Section.

The undersigned claims the ground beginning at the location monument, being the southeast corner of the claim, and running thence N6°45'E300' to the center of the east end line; thence N6°45'E300' to the northeast corner; thence westerly 1500' to the northwest corner; thence S6°45'W300' to the center of the west end line; thence S6°45'W300' to the southwest corner; thence S86°50'E1500' to the point of beginning.

There are seven substantial posts, projecting at least 4 feet above the surface of the ground, or stone monuments, at least 3 feet high, one for the location monument, one at each of the four corners and one at the center of each end line as prescribed by A.R.S. § 27-204.

The original Notice of Location of the claim is recorded in the official records of Graham County, Arizona as follows:

	Docket	Page	Date
	174	465	1/15/72
(relocation)	186	60	8/24/72

This amended location is made for the purposes of adjusting the boundaries of said claim and correcting any defects which may exist in the original location or the record thereof, hereby waiving no rights acquired under and by virtue of said original location.

Dated and posted on the ground this 11<sup>th</sup> day of October, 1979.

STATE OF ARIZONA, County of Graham, ss Fee \$ 3.00 No. 5146

I hereby certify that the within instrument was filed and recorded at request of ASARCO, Inc. 10-12-79 11:30 A.M.

H.Lyle Grant, et al (Owner)

In Docket No. 316 Page 148-149 and indexed in Mines.

Witness my hand and official seal the day and year aforesaid.

SHIRLEY ANGLE

COUNTY RECORDED BY

Esther Sherman Deputy

By J.C. Berman  
Agent



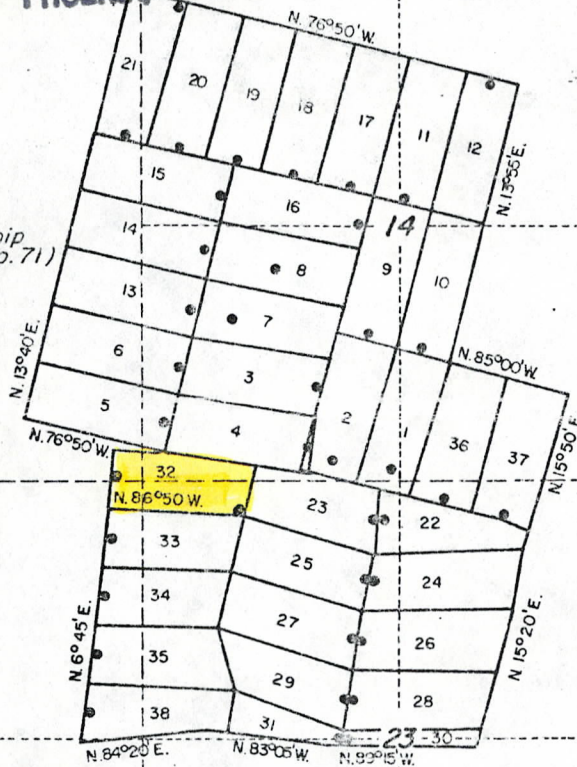
RECEIVED  
B.L.M. AT OFFICE

OCT 19 1979

10:00 A.M.  
PHOENIX, ARIZONA

1" = 2000'

T.5S., R.26E.  
(partially surveyed township  
from protraction diagram no. 71)



All claims claim an area 1500' x 600' and have either stone or wood corners and monuments of appropriate dimensions to meet Arizona and Federal mining laws.

SKYHOOK 1&2 AND SKYVIEW # 1-38 CLAIMS ARE LOCATED IN SECTIONS 14,22 AND 23 OF TOWNSHIP 5 SOUTH, RANGE 26 EAST G&SRB&M.

LODE CLAIM	ORIG. LOCATION NOTICE / DATE	LODE CLAIM	RELOCATION NOTICE / DATE	OWNER
SKYVIEW # 1-10	J.Sherman & G.Ferguson / 5-1-64	SKYVIEW # 1-10	E.Sherman & G.Ferguson / 8-26-72	H.Lyle Grant, et al 204 Stadium Ave. Thatcher, Az. 85552
SKYVIEW # 11	" / 5-1-64			and
SKYVIEW # 12	E.Sherman, G.Ferguson, H.L.Grant / 1-24-70	SKYVIEW # 13-16	E.Sherman, G.Ferguson, H.L.Grant / 8-26-72	Towne Mines Exploration Co. Inc.
SKYVIEW # 13-16	" / 1-24-70			P.O.Box 5206
SKYVIEW # 17-21	E.Sherman, G.Ferguson, H.L.Grant / 9-4-71	SKYVIEW # 22-35	E.Sherman, G.Ferguson, H.L.Grant / 8-26-72	Westport, Ct. 06880
SKYVIEW # 22-35	E.Sherman, G.Ferguson, H.L.Grant / 1-15-72	SKYVIEW # 36-37	" / 8-26-72	and
SKYVIEW # 36, 37	" / 1-22-72	SKYVIEW # 38	" / 8-26-72	ASARCO Incorporated
SKYVIEW # 38	" / 5-6-72			P.O.Box 5717 Tucson, Az. 85703

LODE CLAIMS IN  
GRAHAM COUNTY  
ASARCO Incorporated  
1150 NORTH 7TH AVENUE  
TUCSON, ARIZONA 85703

mn 5130x dam



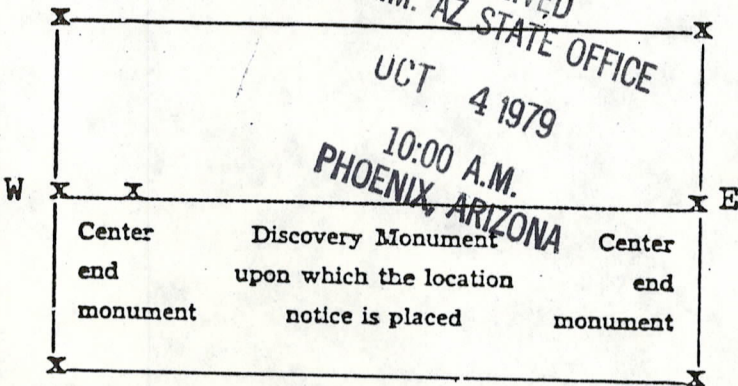
# NOTICE OF LOCATION

NOTICE IS HEREBY GIVEN That the SKYVIEW # 32 Mining Claim was located by Gary Ferguson, Ethel Sherman & H. Lyle Grant on this 24th day of August, 1972, for mining purposes. Said claim is 1500 feet in length along the vein or deposit of mineral-bearing rock in place and 300 feet in width on each side of the center of said vein or deposit, from end to end of said claim. The general course of this claim is East to West

and is situated in the Lone Star Mining District Graham County, Arizona, about 12 miles in a northeasterly direction from Safford, Arizona and about 1-1/2 miles South of Bryce Mountain

(Write on above lines the distance and direction the claim is from some permanent and natural object, such as a mountain, peak, stream, etc.)

This claim runs from the discovery monument, or stake on which the notice is posted, 25 feet in a Westerly direction to the West center end monument, or stake, and 1475 feet in a Easterly direction from the aforesaid monument, or stake, to the East center end monument or stake, and is also marked by two corner monuments, or stakes, at each end of said claim, one on each side of and 300 feet from the center end monuments, or stakes, making the claim in the form of a parallelogram.



Ethel Sherman  
Gary Ferguson  
H. Lyle Grant  
 Locator.  
 (Citizen(s) of the U. S.)

STATE OF ARIZONA, County of Graham ss.: Fee No. 4382

I hereby certify that the within instrument was filed and recorded at request of Gary Ferguson 8-24-72 3:30 P.M. In Docket 186 Page 60 and indexed in Mines.

Witness my hand and official seal the day and year aforesaid.

H. Lyle Grant  
 County Recorder

By Ethel Sherman  
 Deputy Recorder.

MAP FILED IN MC 69530



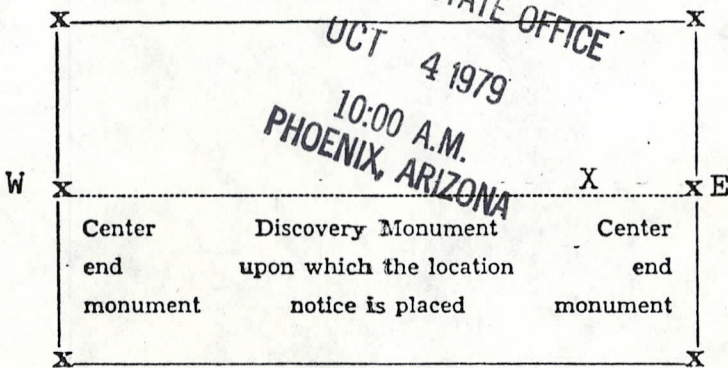
# NOTICE OF LOCATION

A MC 69655

NOTICE IS HEREBY GIVEN That the Skyview # 32 Mining Claim was located by Gary Ferguson, Ethel Sherman and H. Lyle Grant on this 15th day of January, 1972, for mining purposes. Said claim is 1500 feet in length along the vein or deposit of mineral-bearing rock in place and 300 feet in width on each side of the center of said vein or deposit, from end to end of said claim. The general course of this claim is East and West and is situated in the Lone Star Mining District Graham County, Arizona, about 11 miles Northeasterly direction from Safford, Arizona and lies on the South slope of Elevator Mountain

(Write on above lines the distance and direction the claim is from some permanent and natural object, such as a mountain, peak, stream, etc.)

This claim runs from the discovery monument, or stake on which the notice is posted, 25 feet in a Easterly direction to the East center end monument, or stake, and 1475 feet in a Westerly direction from the aforesaid monument, or stake, to the West center end monument or stake, and is also marked by two corner monuments, or stakes, at each end of said claim, one on each side of and 300 feet from the center end monuments, or stakes, making the claim in the form of a parallelogram.



Gary Ferguson  
Ethel Sherman  
H. Lyle Grant  
 Locator.  
 (Citizen(s) of the U. S.)

STATE OF ARIZONA, County of Graham ss.: Fee No. 216

I hereby certify that the within instrument was filed and recorded at request of Gary Ferguson on 1-17-72 at 4:30 P.M. in Docket 174 Page 465 and indexed in Mines.

Witness my hand and official seal the day and year aforesaid.

H. Lyle Grant  
 County Recorder

By Ethel Sherman  
 Deputy Recorder.



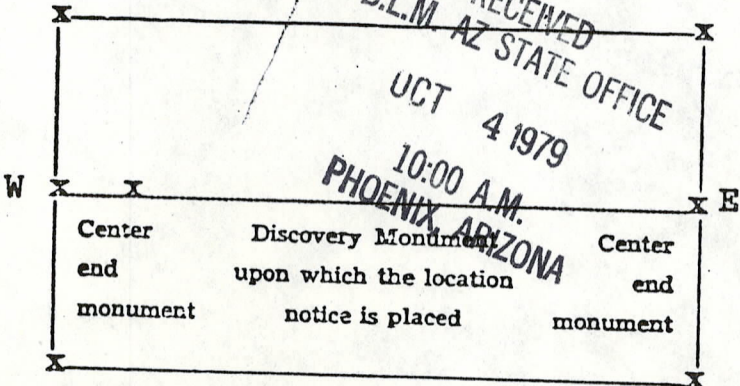
# NOTICE OF LOCATION

NOTICE IS HEREBY GIVEN That the SKYVIEW # 33 Mining Claim was located by Gary Ferguson, Ethel Sherman & H. Lyle Grant on this 24th day of August, 1972, for mining purposes. Said claim is 1500 feet in length along the vein or deposit of mineral-bearing rock in place and 300 feet in width on each side of the center of said vein or deposit, from end to end of said claim. The general course of this claim is East to West

and is situated in the Lone Star Mining District Graham County, Arizona, about 12 miles in a northeasterly direction from Safford, Arizona and about 1-1/2 miles South of Bryce Mountain

(Write on above lines the distance and direction the claim is from some permanent and natural object, such as a mountain, peak, stream, etc.)

This claim runs from the discovery monument, or stake on which the notice is posted, 25 feet in a Westerly direction to the West center end monument, or stake, and 1475 feet in a Easterly direction from the aforesaid monument, or stake, to the East center end monument or stake, and is also marked by two corner monuments, or stakes, at each end of said claim, one on each side of and 300 feet from the center end monuments, or stakes, making the claim in the form of a parallelogram.



Gary Ferguson  
Ethel Sherman  
H. Lyle Grant  
 Locator.  
 (Citizen(s) of the U. S.)

STATE OF ARIZONA, County of Graham ss.: Fee No. 4383

I hereby certify that the within instrument was filed and recorded at request of Gary Ferguson 8-24-72 3:30 P.M. in Docket 186 Page 61 and indexed in Mines.

Witness my hand and official seal the day and year aforesaid.

H. Lyle Grant  
 County Recorder

By Ethel Sherman  
 Deputy Recorder.

MAP FILED IN A MC 69530

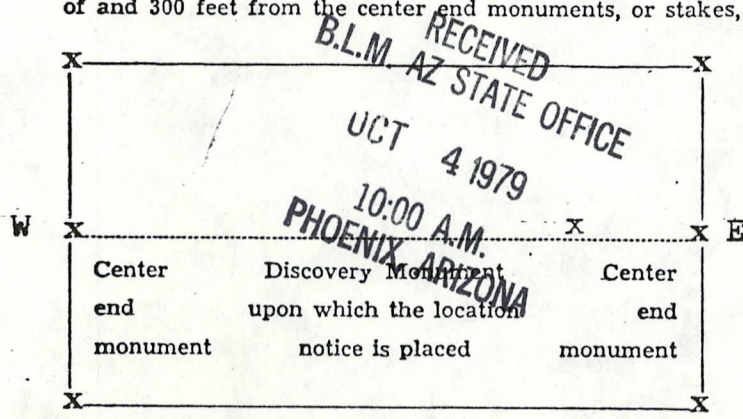


# NOTICE OF LOCATION

NOTICE IS HEREBY GIVEN That the Skyview No. 33 Mining Claim was located by Gary Ferguson, Ethel Sherman and H. Lyle Grant on this 15th day of January, 1972, for mining purposes. Said claim is 1500 feet in length along the vein or deposit of mineral-bearing rock in place and 300 feet in width on each side of the center of said vein or deposit, from end to end of said claim. The general course of this claim is East and West and is situated in the Lone Star Mining District Graham County, Arizona, about 11 miles Northeasterly from Safford, Arizona and lien on the South slope of Elevator Mountain

(Write on above lines the distance and direction the claim is from some permanent and natural object, such as a mountain, peak, stream, etc.)

This claim runs from the discovery monument, or stake on which the notice is posted, 25 feet in a Easterly direction to the East center end monument, or stake, and 1475 feet in a Westerly direction from the aforesaid monument, or stake, to the West center end monument or stake, and is also marked by two corner monuments, or stakes, at each end of said claim, one on each side of and 300 feet from the center end monuments, or stakes, making the claim in the form of a parallelogram.



Gary Ferguson  
Ethel Sherman  
H. Lyle Grant  
 Locator.  
 (Citizen(s) of the U. S.)

STATE OF ARIZONA, County of Graham ss.: Fee No. 217

I hereby certify that the within instrument was filed and recorded at request of Gary Ferguson 1-17-72 4:30 P.M. in Docket 174 Page 466 and indexed in Mines.

Witness my hand and official seal the day and year aforesaid.  
H. Lyle Grant County Recorder By Ethel Sherman Deputy Recorder.



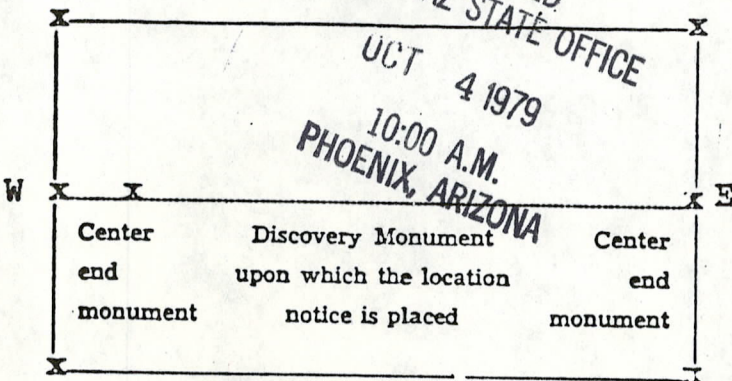
# NOTICE OF LOCATION

NOTICE IS HEREBY GIVEN That the SKYVIEW# 34 Mining Claim was located by Gary Ferguson, Ethel Sherman & H. Lyle Grant on this 24th day of August, 1972, for mining purposes. Said claim is 1500 feet in length along the vein or deposit of mineral-bearing rock in place and 300 feet in width on each side of the center of said vein or deposit, from end to end of said claim. The general course of this claim is East to West

and is situated in the Lone Star Mining District Graham County, Arizona, about 12 miles in a northeasterly direction from Safford, Arizona and about 1-1/2 miles South of Bryce Mountain

(Write on above lines the distance and direction the claim is from some permanent and natural object, such as a mountain, peak, stream, etc.)

This claim runs from the discovery monument, or stake on which the notice is posted, 25 feet in a Westerly direction to the West center end monument, or stake, and 1475 feet in a Easterly direction from the aforesaid monument, or stake, to the East center end monument or stake, and is also marked by two corner monuments, or stakes, at each end of said claim, one on each side of and 300 feet from the center end monuments, or stakes, making the claim in the form of a parallelogram.



RECEIVED  
BLM. AZ STATE OFFICE  
OCT 4 1979  
10:00 A.M.  
PHOENIX, ARIZONA

Gary Ferguson  
Ethel Sherman  
H. Lyle Grant  
Locator.  
(Citizen(s) of the U. S.)

STATE OF ARIZONA, County of Graham ss.: Fee No. 4384

I hereby certify that the within instrument was filed and recorded at request of Gary Ferguson 8-24-72 3:30 P.M. in Docket 186 Page 62 and indexed in Mines.

Witness my hand and official seal the day and year aforesaid.  
H. Lyle Grant County Recorder By Ethel Sherman Deputy Recorder.

MAP FILED IN A MC 69530



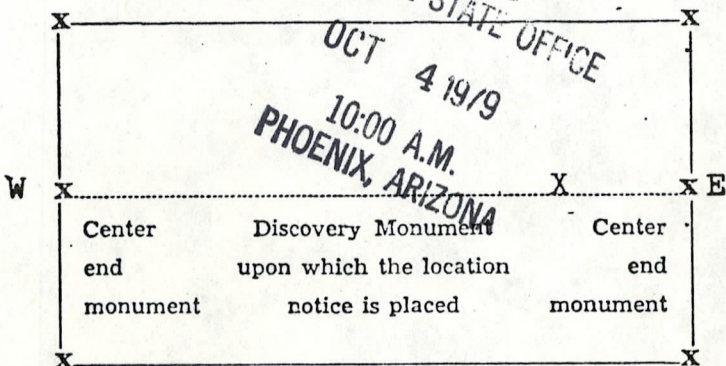
# NOTICE OF LOCATION

NOTICE IS HEREBY GIVEN That the Skyview No. 34 Mining Claim was located by Gary Ferguson, Ethel Sherman and H. Lyle Grant on this 15th day of January, 1972, for mining purposes. Said claim is 1500 feet in length along the vein or deposit of mineral-bearing rock in place and 300 feet in width on each side of the center of said vein or deposit, from end to end of said claim. The general course of this claim is East and West and is situated in the Lone Star Mining District Graham County, Arizona, about 11 miles Northeasterly form Safford, Arizona and lies on the South slope of Elevator Mountain

(Write on above lines the distance and direction the claim is from some permanent and natural object, such as a mountain, peak, stream, etc.)

This claim runs from the discovery monument, or stake on which the notice is posted, 25 feet in a Easterly direction to the East center end monument, or stake, and 1475 feet in a Westerly direction from the aforesaid monument, or stake, to the West center end monument or stake, and is also marked by two corner monuments, or stakes, at each end of said claim, one on each side of and 300 feet from the center end monuments, or stakes, making the claim in the form of a parallelogram.

BLM RECEIVED  
OCT 4 1979  
10:00 A.M.  
PHOENIX, ARIZONA



Gary Ferguson  
Ethel Sherman  
H. Lyle Grant  
Locator.  
(Citizen(s) of the U. S.)

STATE OF ARIZONA, County of Graham ss.: Fee No. 218

I hereby certify that the within instrument was filed and recorded at request of Gary Ferguson 1-17-72 4:30 P.M. in Docket 174 Page 467 and indexed in Mines.

Witness my hand and official seal the day and year aforesaid.  
H. Lyle Grant County Recorder By Ethel Sherman Deputy Recorder.



# NOTICE OF LOCATION

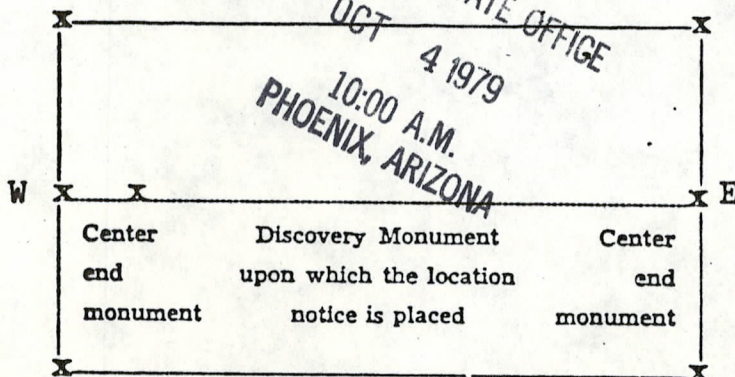
NOTICE IS HEREBY GIVEN That the SKYVIEW # 35 Mining Claim was located by Gary Ferguson, Ethel Sherman & H. Lyle Grant on this 24th day of August, 1972, for mining purposes. Said claim is 1500 feet in length along the vein or deposit of mineral-bearing rock in place and 300 feet in width on each side of the center of said vein or deposit, from end to end of said claim. The general course of this claim is East to West

and is situated in the Lone Star Mining District Graham County, Arizona, about 12 miles in a northeasterly direction from Safford, Arizona and about 1-1/2 miles South of Bryce Mountain

(Write on above lines the distance and direction the claim is from some permanent and natural object, such as a mountain, peak, stream, etc.)

This claim runs from the discovery monument, or stake on which the notice is posted, 25 feet in a Westerly direction to the West center end monument, or stake, and 1475 feet in a Easterly direction from the aforesaid monument, or stake, to the East center end monument or stake, and is also marked by two corner monuments, or stakes, at each end of said claim, one on each side of and 300 feet from the center end monuments, or stakes, making the claim in the form of a parallelogram.

RECEIVED  
D.L.M. AZ STATE OFFICE  
OCT 4 1979  
10:00 A.M.  
PHOENIX, ARIZONA



Gary Ferguson  
Ethel Sherman  
H. Lyle Grant  
Locator.  
(Citizen(s) of the U. S.)

STATE OF ARIZONA, County of Graham ss.: Fee No. 4385

I hereby certify that the within instrument was filed and recorded at request of Gary Ferguson 8-24-72 3:30 P.M. in Docket 186 Page 63 and indexed in Mines.

Witness my hand and official seal the day and year aforesaid.  
H. Lyle Grant County Recorder By Ethel Sherman Deputy Recorder.

MAP FILED IN MC 69530



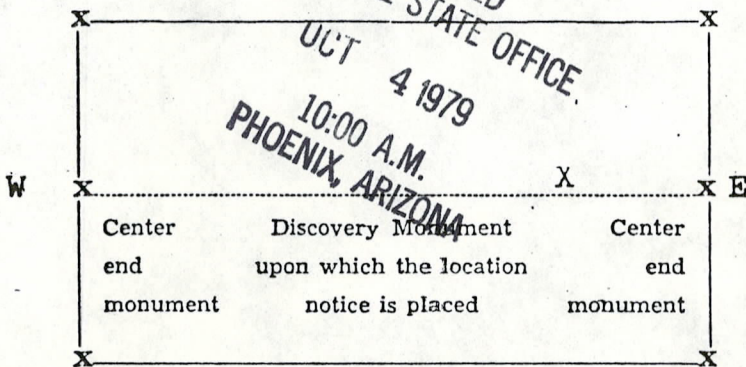
NOTICE OF LOCATION

MC 69658

NOTICE IS HEREBY GIVEN That the Skyview No. 35 Mining Claim was located by Gary Ferguson, Ethel Sherman and H. Lyle Grant on this 15th day of January, 1972, for mining purposes. Said claim is 1500 feet in length along the vein or deposit of mineral-bearing rock in place and 300 feet in width on each side of the center of said vein or deposit, from end to end of said claim. The general course of this claim is East and West and is situated in the Lone Star Mining District, Graham County, Arizona, about 11 miles Northeasterly from Safford, Arizona and lies on the South Slope of Elevator Mountain

(Write on above lines the distance and direction the claim is from some permanent and natural object, such as a mountain, peak, stream, etc.)

This claim runs from the discovery monument, or stake on which the notice is posted, 25 feet in a Easterly direction to the East center end monument, or stake, and 1475 feet in a Westerly direction from the aforesaid monument, or stake, to the West center end monument or stake, and is also marked by two corner monuments, or stakes, at each end of said claim, one on each side of and 300 feet from the center end monuments, or stakes, making the claim in the form of a parallelogram.



Gary Ferguson  
Ethel Sherman  
H. Lyle Grant  
Locator.  
(Citizen(s) of the U. S.)

STATE OF ARIZONA, County of Graham ss.: Fee No. 219

I hereby certify that the within instrument was filed and recorded at request of Gary Ferguson 1-17-72 4:30 P.M. in Docket 174 Page 468 and indexed in Mines.

Witness my hand and official seal the day and year aforesaid

H. Lyle Grant  
County Recorder

By Ethel Sherman  
Deputy Recorder.

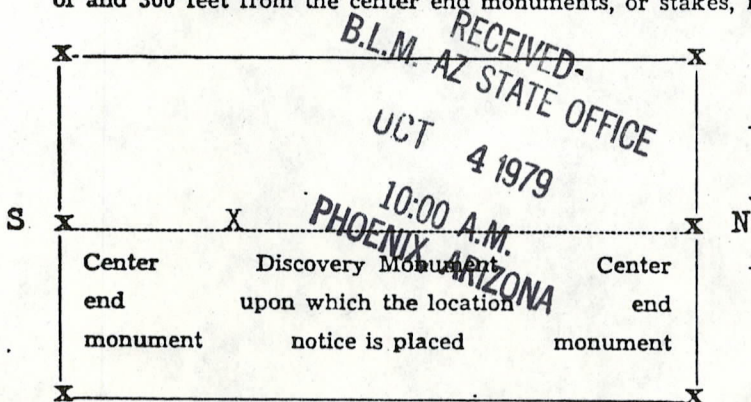


# NOTICE OF LOCATION

NOTICE IS HEREBY GIVEN That the SKYVIEW # 36 Mining  
 Claim was located by Gary Ferguson, Ethel Sherman & H. Lyle Grant  
 on this 24th day of August, 1972, for mining purposes. Said claim  
 is 1500 feet in length along the vein or deposit of mineral-bearing rock in place and 300 feet in width on each  
 side of the center of said vein or deposit, from end to end of said claim. The general course of this claim is  
North to South  
 and is situated in the Lone Star Mining District  
Graham County, Arizona, about 2-1/2 miles Southeasterly  
from Bryce Peak and about 12 miles North of Safford, Arizona.  
This claim joins on the East side of Skyview Claim No. 1

(Write on above lines the distance and direction the claim is from some permanent and natural object, such as  
 a mountain, peak, stream, etc.)

This claim runs from the discovery monument, or stake on which the notice is posted, 100  
 feet in a Southerly direction to the South center  
 end monument, or stake, and 1400 feet in a Northerly direction from  
 the aforesaid monument, or stake, to the North center end monument  
 or stake, and is also marked by two corner monuments, or stakes, at each end of said claim, one on each side  
 of and 300 feet from the center end monuments, or stakes, making the claim in the form of a parallelogram.



Gary Ferguson  
Ethel Sherman  
H. Lyle Grant  
 Locator.  
 (Citizen(s) of the U. S.)

STATE OF ARIZONA, County of Graham ss.: Fee No. 4386

I hereby certify that the within instrument was filed and recorded at request of Gary Ferguson  
8-24-72 3:30 P.M. in Docket 186 Page 64 and indexed in Mines.

Witness my hand and official seal the day and year aforesaid.

H. Lyle Grant County Recorder By Ethel Sherman Deputy Recorder.

MAP FILED IN A MC 69530



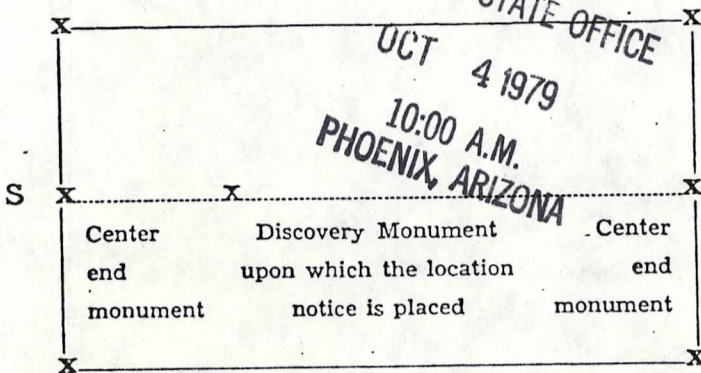
# NOTICE OF LOCATION

NOTICE IS HEREBY GIVEN That the SKY VIEW # 36 Mining  
 Claim was located by Gary Ferguson, Ethel Sherman & H. Lyle Grant  
 on this 22nd day of January, 1972, for mining purposes. Said claim  
 is 1500 feet in length along the vein or deposit of mineral-bearing rock in place and 300 feet in width on each  
 side of the center of said vein or deposit, from end to end of said claim. The general course of this claim is  
North to South

and is situated in the Lone Star Mining District  
Graham County, Arizona, about 2 1/2 miles Southeasterly  
from Bryce Peak and about 12 miles North of Safford, Arizona.  
This claim joins on the East side of Sky View Claim No. 1

(Write on above lines the distance and direction the claim is from some permanent and natural object, such as  
 a mountain, peak, stream, etc.)

This claim runs from the discovery monument, or stake on which the notice is posted, 100  
 feet in a Southerly direction to the South center  
 end monument, or stake, and 1400 feet in a Northerly direction from  
 the aforesaid monument, or stake, to the North center end monument  
 or stake, and is also marked by two corner monuments, or stakes, at each end of said claim, one on each side  
 of and 300 feet from the center end monuments, or stakes, making the claim in the form of a parallelogram.



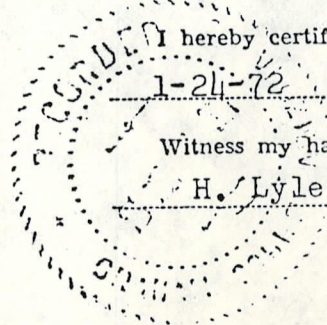
RECEIVED  
 B.L.M. AZ STATE OFFICE  
 OCT 4 1979  
 10:00 A.M.  
 PHOENIX, ARIZONA

Gary Ferguson  
Ethel Sherman  
H. Lyle Grant  
 Locator.  
 (Citizen(s) of the U. S.)

STATE OF ARIZONA, County of Graham ss.: Fee No. 279

I hereby certify that the within instrument was filed and recorded at request of Gary Ferguson  
1-24-72 10:15 A.M. in Docket 174 Page 565 and indexed in Mines.

Witness my hand and official seal the day and year aforesaid.  
H. Lyle Grant County Recorder By Ethel Sherman Deputy Recorder





E-LOCATION

FRACTION

A MC 69660

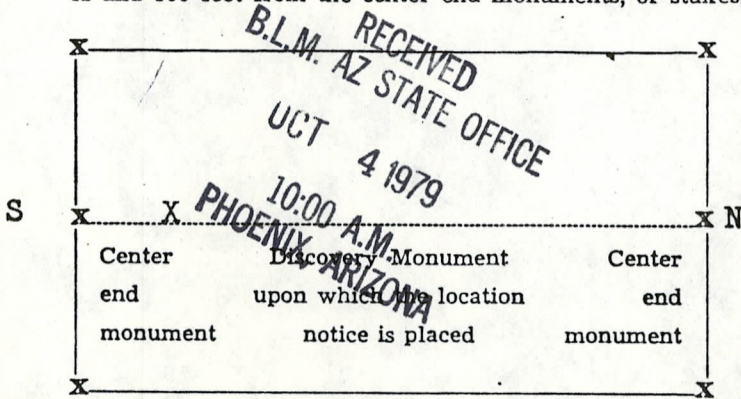
# NOTICE OF LOCATION

NOTICE IS HEREBY GIVEN That the SKYVIEW # 37 Mining Claim was located by Gary Ferguson, Ethel Sherman and H. Lyle Grant on this 24th day of August, 1972, for mining purposes. Said claim is 1500 feet in length along the vein or deposit of mineral-bearing rock in place and 300 feet in width on each side of the center of said vein or deposit, from end to end of said claim. The general course of this claim is NORTH to SOUTH

and is situated in the LONE STAR Mining District GRAHAM County, Arizona, about 2 1/2 miles Southeasterly from Bryce Peak and about 12 miles North of Safford, Arizona. This claim joins on the East side of Skyview claim No. 36.

(Write on above lines the distance and direction the claim is from some permanent and natural object, such as a mountain, peak, stream, etc.)

This claim runs from the discovery monument, or stake on which the notice is posted, 25 feet in a Southerly direction to the South center end monument, or stake, and 1475 feet in a Northerly direction from the aforesaid monument, or stake, to the North center end monument or stake, and is also marked by two corner monuments, or stakes, at each end of said claim, one on each side of and 300 feet from the center end monuments, or stakes, making the claim in the form of a parallelogram.



Gary Ferguson  
Ethel Sherman  
H. Lyle Grant  
 Locator.  
 (Citizen(s) of the U. S.)

STATE OF ARIZONA, County of Graham ss.: Fee No. 4387

I hereby certify that the within instrument was filed and recorded at request of Gary Ferguson 8-24-72 3:30 P.M. in Docket 186 Page 65 and indexed in Mines.

Witness my hand and official seal the day and year aforesaid.

H. Lyle Grant County Recorder By Ethel Sherman Deputy Recorder.

MAP FILED IN A MC 69530



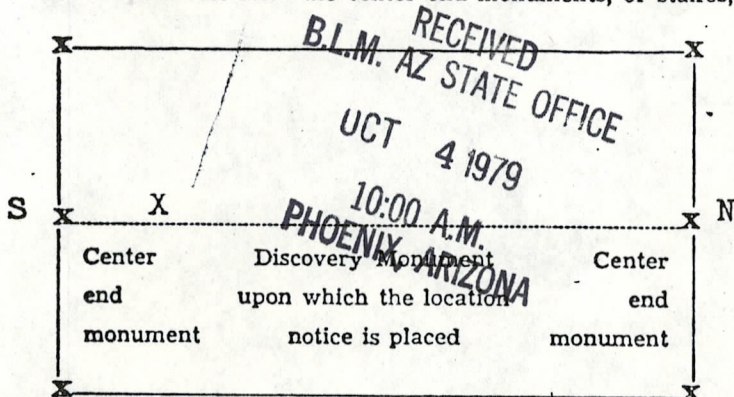
# NOTICE OF LOCATION

NOTICE IS HEREBY GIVEN That the SKY VIEW # 37 Mining  
 Claim was located by Gary Ferguson, Ethel Sherman & H. Lyle Grant  
 on this 22nd day of January, 1972, for mining purposes. Said claim  
 is 1500 feet in length along the vein or deposit of mineral-bearing rock in place and 300 feet in width on each  
 side of the center of said vein or deposit, from end to end of said claim. The general course of this claim is  
NORTH to SOUTH

and is situated in the Lone Star Mining District  
Graham County, Arizona, about 2 1/2 miles Southeasterly  
 from Bryce Peak and about 12 miles North of Safford, Arizona.  
 This Claim joins on the East side of Sky View Clam No. 36

(Write on above lines the distance and direction the claim is from some permanent and natural object, such as  
 a mountain, peak, stream, etc.)

This claim runs from the discovery monument, or stake on which the notice is posted, 25  
 feet in a Southerly direction to the South center  
 end monument, or stake, and 1475 feet in a Northerly direction from  
 the aforesaid monument, or stake, to the North center end monument  
 or stake, and is also marked by two corner monuments, or stakes, at each end of said claim, one on each side  
 of and 300 feet from the center end monuments, or stakes, making the claim in the form of a parallelogram.




Gary Ferguson  
Ethel Sherman  
H. Lyle Grant  
 Locator.  
 (Citizen(s) of the U. S.)

STATE OF ARIZONA, County of Graham ss.: Fee No. 280

I hereby certify that the within instrument was filed and recorded at request of Gary Ferguson  
1-24-72 10:15 A.M. in Docket 174 Page 566 and indexed in Mines.

Witness my hand and official seal the day and year aforesaid.  
H. Lyle Grant County Recorder By Ethel Sherman Deputy Recorder.





# NOTICE OF LOCATION

NOTICE IS HEREBY GIVEN That the SKYVIEW # 38 Mining

Claim was located by Gary Ferguson, Ethel Sherman & H. Lyle Grant

on this 24th day of August, 1972, for mining purposes. Said claim

is 1500 feet in length along the vein or deposit of mineral-bearing rock in place and 300 feet in width on each side of the center of said vein or deposit, from end to end of said claim. The general course of this claim is East to West

and is situated in the Lone Star Mining District

Graham County, Arizona, about 1.2 miles in a northeasterly

direction from Safford, Arizona and about 1-1/2 miles South of

Bryce Mountain

(Write on above lines the distance and direction the claim is from some permanent and natural object, such as a mountain, peak, stream, etc.)

This claim runs from the discovery monument, or stake on which the notice is posted, 25

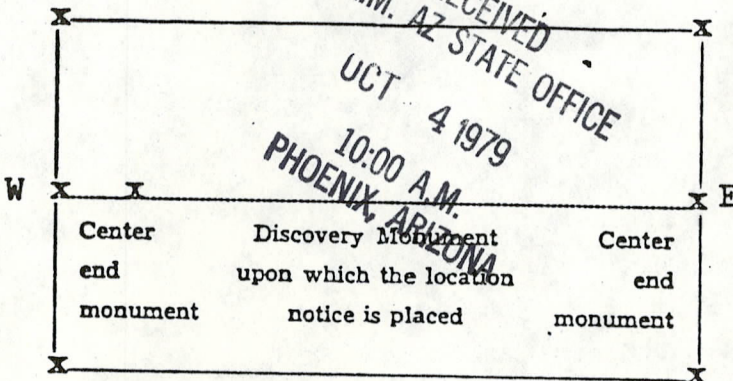
feet in a Westerly direction to the West center

end monument, or stake, and 1475 feet in a Easterly direction from

the aforesaid monument, or stake, to the East center end monument

or stake, and is also marked by two corner monuments, or stakes, at each end of said claim, one on each side

of and 300 feet from the center end monuments, or stakes, making the claim in the form of a parallelogram.



Gary Ferguson  
Ethel Sherman  
H. Lyle Grant  
 Locator.

(Citizen(s) of the U. S.)

STATE OF ARIZONA, County of Graham ss.: Fee No. 4389

I hereby certify that the within instrument was filed and recorded at request of Gary Ferguson

8-24-72 4:30 P.M. in Docket 186 Page 67 and indexed in Mines.

Witness my hand and official seal the day and year aforesaid.

H. Lyle Grant  
County Recorder

By Ethel Sherman  
Deputy Recorder.

MAP FILED IN MC 69530



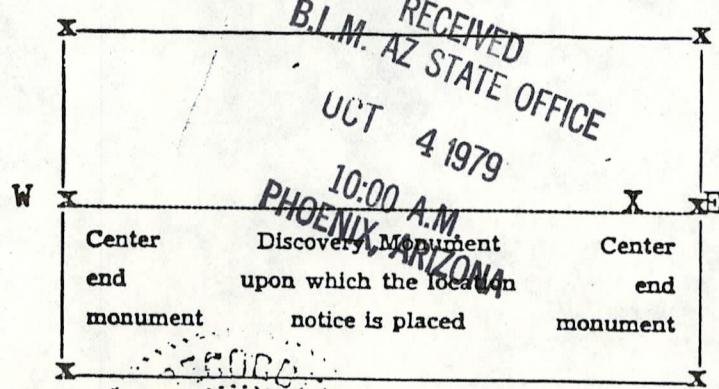
# NOTICE OF LOCATION

NOTICE IS HEREBY GIVEN That the SKYVIEW #38 Mining Claim was located by Gary Ferguson, Ethel Sherman and H. Lyle Grant on this 6th day of May, 1972, for mining purposes. Said claim is 1500 feet in length along the vein or deposit of mineral-bearing rock in place and 300 feet in width on each side of the center of said vein or deposit, from end to end of said claim. The general course of this claim is East to West

and is situated in the Lone Star Mining District Graham County, Arizona, about 11 miles Northeasterly from Safford, Arizona.

(Write on above lines the distance and direction the claim is from some permanent and natural object, such as a mountain, peak, stream, etc.)

This claim runs from the discovery monument, or stake on which the notice is posted, 25 feet in a Easterly direction to the East center end monument, or stake, and 1475 feet in a Westerly direction from the aforesaid monument, or stake, to the West center end monument or stake, and is also marked by two corner monuments, or stakes, at each end of said claim, one on each side of and 300 feet from the center end monuments, or stakes, making the claim in the form of a parallelogram.



H. Lyle Grant  
Gary Ferguson  
Ethel Sherman  
 Locator.  
 (Citizen(s) of the U. S.)

STATE OF ARIZONA, County of Graham ss.: Fee No. 2172

I hereby certify that the within instrument was filed and recorded at request of Ethel Sherman 5-8-72 11:30 A.M. in Docket 179 Page 542 and indexed in Mines.

Witness my hand and official seal the day and year aforesaid.  
H. Lyle Grant County Recorder By Ethel Sherman Deputy Recorder.



NOTICE OF LODE MINING LOCATION

See amended notice

STATE OF ARIZONA }  
County of Graham } ss.

Lone Star Mining District Diddie Mining Claim

The undersigned, of lawful age, a citizen of the United States, or who has declared his intention to become such, hereby declares and gives notice that he or they discovered a vein, lode or deposit of mineral bearing rock in place within the limits of the claim hereinafter described, and, under, and by virtue of the Mining Laws of the United States and the State of Arizona, does hereby on this 20th day of March, 1960, claim and locate the above named Mining Claim upon the said vein, lode, or deposit of mineral bearing rock in place with all its dips, spurs and angles, it being in the Mining District, County and State hereinbefore named:

Said claim is rectangular in form and extends along said vein, lode, or deposit 1500 feet in South to North direction and is 600 feet in a East to West direction, being 300 feet on each side of the middle of the vein, lode or deposit at the surface thereof, and so that the boundaries thereof can be readily traced, it is distinctly marked on the ground by six substantial wooden posts or rock monuments dusted with lime, one at each corner, and one at the center of each end of this claim.

The monument of claim bears feet from the corner of Section Township 5 S Range 27 E G. & S. R. B. & M., and this claim is located approximately in Section Township Range G. & S. R. B. & M.

The discovery shaft within the boundaries of this claim is located 10 feet in a South direction from the South end center monument, and a copy of this notice is posted thereon.

This claim is located about 14 miles in a Northeastly direction from the town of Safford, Graham County, Arizona

The boundaries of this claim adjoin or are contiguous to the Hornet claim on the West and the claim on the and the claim on the and the claim on the

The location of this claim and the posting of this notice thereon was done in the presence of

*H. M. West*

LOCATED AND CLAIMED BY

*W. H. Henschel*  
*Lorna Mae West*

who witnessed the same.

STATE OF ARIZONA, County of Graham SS.; Fee No. 1394

I hereby certify that the within instrument was filed and recorded at the request of in Docket 68 Page 297 and indexed in Mines. 4:00 P.M.

Witness my hand and official seal on this 12th day of April, 1960.

H. Lyle Grant  
County Recorder

By *Ethel Sherman*  
Deputy Recorder

62 287

RECEIVED  
B.L.M. AZ STATE OFFICE  
OCT 4 1979  
10:00 A.M.  
PHOENIX, ARIZONA



54 70

MC 69663

RECEIVED  
B.L.M. AZ STATE OFFICE

OCT 4 1979

LOCATION NOTICE  
LOVE MINING CLAIM

10:00 A.M.

PHOENIX, ARIZONA

This mining claim, the name of which is the BLUE FRACTION  
mining claim, was located by the undersigned H.M. West

on the 30 day of FEB 1958

This claim is 150 feet long and 600 feet wide, and the point of discovery is 25  
feet from the SOUTH end and 1475 feet from the NORTH  
end of this claim.

The general course of this claim is from SOUTH to NORTH

This claim is situated and located in the LOVE STAR  
Mining District, in GRAHAM County, State of Arizona, about 9 MILES  
in a NORTHERLY direction from SAFFORD

THE EAST SIDE LINE OVERLAPS  
THE WEST SIDE LINE OF THE  
HORNET NO. 1

Dated and posted on the ground the day and year first above written.

H.M. West

STATE OF ARIZONA, County of GRAHAM, AZ Fee 2.00 No. 1086

I hereby certify that the within instrument was filed and recorded  
at request of H.M. West 2-21-58 1:25 P.M.  
in DOCKET No. 51 Page 70 and indexed in 1086

Witness my hand and official seal the day and year aforesaid.

H. LYLE GRANT  
COUNTY RECORDER By Ethel Shuman Deputy

MAP FILED IN MC 69530



LOCATION NOTICE  
LODE MINING CLAIM

Fraction 1

This mining claim, the name of which is the BLUE FRACTION #1  
mining claim, was located by the undersigned H. M. WEST  
on the 20 day of FEB 1958

This claim is 150 feet long and 600 feet wide, and the point of discovery is 13  
feet from the NORTH end and 1485 feet from the SOUTH  
end of this claim.

The general course of this claim is from NORTH to SOUTH

This claim is situated and located in the LONE STAR

Reg District, in GRAHAM County, State of Arizona, about 9 MILES  
in a NORTHERLY direction from SAFFORD.

THE NORTH END LINE COINCIDES  
WITH THE SOUTH END LINE  
OF THE BLUE FRACTION

Dated and posted on the ground the day and year first above written.

H. M. West

STATE OF ARIZONA, County of Graham, ss: Fee \$ 1.00 No. 1087  
I hereby certify that the within instrument was filed and recorded  
at request of H. M. West 2-21-58 1:25 P.M.  
in DOCKET No. 54 Page 71 and indexed in MINES  
Witness my hand and official seal the day and year aforesaid.  
H LYLE GRANT  
COUNTY RECORDER By Ethel Sherman Deputy

RECEIVED  
B.L.M. AZ STATE OFFICE

OCT. 4 1979

10:00 A.M.  
PHOENIX, ARIZONA

MAP FILED IN

MC  
60530



This mining claim, the name of which is the Blue Reaction mining claim, was located by W. W. H. - CITIZEN of the United States on the 1st day of SEP. 1959.

This claim is 200 feet long and 200 feet wide; and the point of discovery is 300 feet from the Eastern end and 100 feet from the North end of this claim.

The general course of this claim is from North to South. This claim is situated and located in the Loxley Star Mining District, in Apache County, State of Arizona, about 12 Miles in a Northwesterly direction from G. A. Ford P.M.

RECEIVED  
B.L.M. AZ STATE OFFICE

OCT 4 1979

10:00 A.M.  
PHOENIX, ARIZONA

Dated and posted on the ground the 1st day of SEP. 1959.

*H. M. West*

*W. W. H.*

STATE OF ARIZONA, County of Apache, on this 1st day of SEP. 1959, I, H. M. West, County Recorder, do hereby certify that the within instrument is a true and correct copy of the original as shown to me by W. W. H. and I have signed my hand and official seal the day and date above written.

H. M. WEST  
COUNTY RECORDER

(1979) 64 PAGE 428

MAP FILED IN 69530



# LOCATION NOTICE

## LODE MINING CLAIM

This mining claim, the name of which is the WASP I mining claim, was located by the undersigned H.M. West R.M. Howard CITIZEN OF the UNITED STATES on the 14 day of Feb 1958

This claim is 1500 feet long on 100 feet wide, and the point of discovery is 200 feet from the EAST end and 1200 feet from the West end of this claim.

The general course of this claim is from EAST to West

This claim is situated and located in the Lele Star

Mining District, in Graham County, State of Arizona, about 12 Miles in a Northerly direction from SAFFORD ARIZ

Dated and posted on the ground this day and year first above written.

H.M. West  
R.M. Howard

STATE OF ARIZONA, County of Graham, Arizona, Fee \$ 1.00 1958  
I hereby certify that the within instrument was filed and recorded at request of: H. M. West 3-33-58 P.M.  
in BOOKET NO. 55 Page 277 and indexed in INDEX  
Witness my hand and official seal this day and year aforesaid.  
H. INLE GRANT  
COUNTY RECORDER Ethel Sherman Deputy

RECEIVED  
B.L.M. AZ STATE OFFICE  
OCT 4 1979  
10:00 A.M.  
PHOENIX, ARIZONA

MAP FILED IN  
110  
99500



RECEIVED  
B.L.M. AZ STATE OFFICE

OCT 4 1979 LOCATION NOTICE

LOBE MINING CLAIM

10:00 A.M.

PHOENIX, ARIZONA

This mining claim, the name of which is the WASP #2  
mining claim, was located by the undersigned H.M. West citizen  
of the UNITED STATES on the 14 day of Feb 1958

This claim is 1500 feet long and 600 feet wide, and the point of discovery is 20  
feet from the West end and 1480 feet from the EAST  
end of this claim.

The general course of this claim is from EAST to West

This claim is situated and located in the LONE STAR  
Mining District, in Graham County, State of Arizona, about 12 Miles  
in a Northwily direction from SAFFORD AVE

Dated and posted on the ground the day and year first above written.

H.M. West

STATE OF ARIZONA, County of Graham, ss: Fee 2.00 No. 1957  
I hereby certify that the within instrument was filed and recorded  
at request of H. M. West 3-31-79 2:15 P.M.  
in BOOKET No. 55 Page 278 and indexed in INDEX  
Witness my hand and official seal the day and year aforesaid.  
BY LYLE GRANT  
COUNTY RECORDER By Edith Sherman Deputy

MAP FILED IN  
A MC 69530



RECEIVED  
B.L.M. AZ STATE OFFICE

MC 69668  
55 PAGE 453

UCT 4 1979

10:00 A.M. LOCATION NOTICE  
PHOENIX, ARIZONA LONE MINING CLAIM

This mining claim, the name of which is the WASP #3  
mining claim, was located by the undersigned H.M. West citizen  
of the United States on the 14 day of Feb 1958

This claim is 1500 feet long and 600 feet wide, and the point of discovery is 425  
feet from the EAST end and 10.5 feet from the West  
end of this claim.

The general course of this claim is from EAST to West

This claim is situated and located in the 1st Star  
Mining District, in Graham County, State of Arizona, about 14 Miles  
in a Northerly direction. SAFFORD AZ 12

Dated and posted on the ground the day and year first above written.

H.M. West

STATE OF ARIZONA, County of Graham, ss: Fee No. 2737  
I hereby certify that the within instrument was filed and recorded  
at request of H. H. West 11-3-58 11:15 P.M.  
in MC No. 55 Page 453 and indexed in 11-3-58  
witness my hand and official seal the day and year first above written.  
H. LYCE GRANT  
COUNTY RECORDER By Ethel Sherman Recorder

MAP FILED IN

MC 69530



UCT 4 1979

LOCATION NOTICE

10:00 A.M.  
PHOENIX, ARIZONA

LOOSE MINING CLAIM

This mining claim, the name of which is the WASP #4  
mining claim, was located by the undersigned H.M. West citizen  
of the United States on the 14 day of Feb 1958

This claim is 1500 feet long and 600 feet wide, and the point of discovery is 154  
feet from the West end and 1346 feet from the EAST  
end of this claim.

The general course of this claim is from EAST to West

This claim is situated and located in the LOVE STAR  
Mining District, in Graham County, State of Arizona, about 14 Miles  
in a Northerly direction from SAFFORD ARIZ

Dated and posted on the ground the day and year first above written.

H.M. West

STATE OF ARIZONA, County of Graham, ss: I hereby certify that the within instrument was filed and recorded  
at request of H. M. West on 10-30-79  
in 55 Page 154 and indexed in 55  
I attest my hand and official seal the day and year first above written.  
H. LYLE GANT  
COUNTY RECORDER By Edel Shuman Recorder

MAP FILED IN

A. M. C. 69530



RECEIVED

B.L.M. AZ STATE OFFICE

A.M.C.

9670  
DOCKET

55 PAGE 455

OCT 4 1979

LOCATION NOTICE

LORE MINING CLAIM

10:00 A.M.

PHOENIX, ARIZONA

This mining claim, the name of which is the WASP #5 mining claim, was located by the undersigned H.M. West citizen OF the United States on the 14 day of Feb 1958

This claim is 1500 feet long and 600 feet wide, and the point of discovery is 200 feet from the East end and 1300 feet from the West end of this claim.

The general course of this claim is from East to West

This claim is situated and located in the LONE STAR Mining District, in Graham County, State of Arizona, about 14 Miles in a Northerly direction in SAFFORD AZ

Dated and posted on the ground the day and year first above written.

H.M. West

STATE OF ARIZONA, County of Graham, ss: Fee No. 2133  
I hereby certify that the within instrument was filed and recorded  
at request of H. M. West 1958 1575 P.M.  
in DOCKET No. 55 Page 155 and indexed in DOCK  
Witness my hand and official seal the day and year foreseid.  
H. LYLE CRANT Deputy  
COUNTY RECORDER By Lyle Sherman Recorder

MAP FILED IN A.M.C. 09530



OCT 4 1979

LOCATION NOTICE

10:00 A.M.

PHOENIX, ARIZONA

This mining claim, the name of which is the WASP #6  
mining claim, was located by the undersigned H.M. West citizen of  
the United States on the 14 day of Feb 1958

This claim is 1500 feet long and 600 feet wide, and the point of discovery is 128  
feet from the West end and 1372 feet from the EAST  
end of this claim.

The general course of this claim is from East to West

This claim is situated and located in the Loane Star  
Mining District, in Graham County, State of Arizona, about 14 Miles  
in a Northwesterly direction from Safford Ariz

Dated and posted on the ground the day and year first above written.

H.M. West

STATE OF ARIZONA, County of Graham, ss: I, Fee

I hereby certify that the within instrument was filed  
at request of                       
in BOOK #                      Page 455 and Instrument #                     

Witness my hand and official seal the day and year  
H. LYLE GRANT  
COUNTY RECORDER By                     

MAP FILED IN A MC 69530



OCT 4 1979

10:00 A.M.  
PHOENIX ARIZONA  
NOTIFICATION NOTICE  
LODE MINING CLAIM

This mining claim, the name of which is the WASP mining claim, was located by the undersigned H.M. West citizen of the UNITED STATES on the 25 day of MAY 1957

This claim is 1500 feet long and 600 feet wide, and the point of discovery is 15 feet from the EAST end and 1490 feet from the WEST end of this claim.

The general course of this claim is from EAST to West

This claim is situated and located in the LODGE STAR Mining District, in GRAHAM County, State of Arizona, about 14 miles in a Northwesterly direction from SAFFORD ARIZ

Dated and posted on the ground the day and year first above written.

H. M. West

STATE OF ARIZONA, County of Graham, az. Fee \$ 1.00 No. 3558

I hereby certify that the within instrument was filed and recorded at the request of H. M. West 8/7/58 2:30 P.M. in BOOKET No. 58 Page 125 and indexed in MINE

Without my hand and official seal the day and year aforesaid.

H. LYLE GRANT  
COUNTY RECORDER

H. Lyle Grant

MAP FILED IN A MC 69530



58 RECEIVED  
B.L.M. AZ STATE OFFICE

A-11C 69673

OCT 4 1979

10:00 A.M. LOCATION NOTICE  
PHOENIX, ARIZONA LOBE MINING CLAIM

This mining claim, the name of which is the WASP 7  
mining claim, was located by the undersigned H.M. West citizen  
of the UNITED STATES on the 25 day of MAY 1978

This claim is 1500 feet long and 600 feet wide, and the point of discovery is 10  
feet from the West end and 1490 feet from the EAST  
end of this claim.

The general course of this claim is from EAST to West

This claim is situated and located in the LONG STAR  
Mining District, in Graham County, State of Arizona, about 14 Miles  
in a NORTHWESTLY direction from SAFFORD ARIZ

Dated and posted on the ground the day and year first above written.

H. M. West

STATE OF ARIZONA, County of Graham, ss: Fee \$ 1.00 No. 3559  
I hereby certify that the within instrument was filed and recorded  
at request of H. M. West 8-7-58 2:30 P.M.  
in DOCKET No. 58 Page 126 and indexed in MINES

Witness my hand and official seal the day and year aforesaid.  
M. LYLE GRANT  
COUNTY RECORDER By M. Lyle Grant Deput

MAP FILED IN 11C 69673

RECEIVED  
B.L.M. AZ STATE OFFICE

OCT 58 PAGE 127

OCT 4 1978  
LOCATION NOTICE

10:00 A.M. LOPE MINING CLAIM  
PHOENIX, ARIZONA

This mining claim, the name of which is the WASP 9  
mining claim, was located by the undersigned H.M. West citizen  
of the United States on the 25 day of MAY 1978

This claim is 2500 feet long and 600 feet wide, and the point of discovery is 15  
feet from the East end and 1475 feet from the West  
end of this claim.

The general course of this claim is from East to West

This claim is situated and located in the Lone Star  
Mining District, in Graham County, State of Arizona, about 14 Miles  
in a Northwesterly direction from Safford Ariz

Dated and posted on the ground the day and year first above written.

H.M. West

STATE OF ARIZONA, County of Graham, ss: Fee \$ 1.00 No. 3560

I hereby certify that the within instrument was filed and recorded

at request of H.M. West 8-7-58 2:30 P.M.

In LOCKET No. 58 Page 127 and indexed in Minor

Witness my hand and official seal the day and year aforesaid.

H. LYLE GRANT

COUNTY RECORDER

By [Signature] Deputy

MAP FILED IN

A MC 69530



RECEIVED  
B.L.M. AZ STATE OFFICE

OCT LOCATION NOTICE

LOOSE MINING CLAIM

10:00 A.M.  
PHOENIX, ARIZONA

This mining claim, known as WASP 10 which is the WASP 10 mining claim, was located by the undersigned H.M. West citizen of the UNITED STATES on the 25 day of MAY 1951

This claim is 1500 feet long and 600 feet wide, and the point of discovery is 200 feet from the West end and 1300 feet from the EAST end of this claim.

The general course of this claim is from EAST to West

This claim is situated and located in the LOAN STAR Mining District, in GRAHAM County, State of Arizona, about 14 MILES in a North or 1/4 direction from SEFFORDVILLE

Dated and posted on the ground the day and year first above written.

H.M. West

STATE OF ARIZONA, County of Graham, ss. Fee \$ 1.00 No. 3561

I hereby certify that the within instrument was filed and recorded at request of H. M. West 8-7-50 2:30 P.M. in DOCKET No. 58 Page 128 and indexed in Mines

Witness my hand and official seal the day and year aforesaid.  
H. LYLE GRANT  
COUNTY RECORDER  
By H. Lyle Grant (S)

MAP FILED IN  
MC - 69530

RECEIVED  
B.L.M. AZ STATE OFFICE

U.T. 4 19/9

### LOCATION NOTICE

#### LODE MINING CLAIM

10:00 A.M.  
PHOENIX, ARIZONA

This mining claim, the name of which is the Hornet I  
mining claim, was located by the undersigned H. M. West CITIZEN  
of the United States on the 11 day of Feb 1958

This claim is 1500 feet long and 600 feet wide, and the point of discovery is 100  
feet from the South end and 1400 feet from the North  
end of this claim.

The general course of this claim is from EAST to West

This claim is situated and located in the Lone Star  
Mining District, in Graham County, State of Arizona, about 9 Miles  
in a Northerly direction from Safford Ariz

Dated and posted on the ground the day and year first above written.

H. M. West

STATE OF ARIZONA, County of Graham, ss: Fee \$ 1.00 No. 1522  
I hereby certify that the within instrument was filed and recorded  
by Mrs. H. M. West 3-13-58 4:15 P.M.  
Page 54 Page 468 and indexed in Mines  
and official seal the day and year aforesaid.  
By Edith Sherman Deputy

MAP FILED IN

A MC 69530



RECEIVED  
B.L.M. AZ STATE OFFICE

A MC 69677  
54 (REV. 4-69)

OCT 4 1979

10:00 A.M. LOCATION NOTICE  
PHOENIX, ARIZONA LODE MINING CLAIM

This mining claim, the name of which is the Hornet #2 mining claim, was located by the undersigned H.M. West citizen of the United States on the 11 day of Feb 1952

This claim is 1500 feet long and 600 feet wide, and the point of discovery is 100 feet from the South end and 1400 feet from the North end of this claim.

The general course of this claim is from EAST to West

This claim is situated and located in the Lone Star Mining District, in Graham County, State of Arizona, about 9 miles in a Northerly direction from Safford Ariz

Dated and posted on the ground the day and year first above written.

H.M. West

STATE OF ARIZONA, County of Graham, ss: Fee \$ 1.00 No. 1523  
I hereby certify that the within instrument was filed and recorded  
at Mesa by Mrs. H. M. West 3-13-58 4:15 P.M.  
Page 54 Page 469 and indexed in Mines  
I have read and official seal the day and year aforesaid.  
RECORDED By Richard A. Sherman County

MAP FILED IN

A MC 69530

RECEIVED 470  
B.L.M. AZ STATE OFFICE

LOCATION NOTICE  
LODE MINING CLAIM

10:00 A.M.  
PHOENIX, ARIZONA

This mining claim, the name of which is the HOLNET #3  
mining claim, was located by the undersigned H.M. West citizen  
of the United States, on the 11 day of Feb 1957

This claim is 1500 feet long and 600 feet wide, and the point of discovery is 600  
feet from the South end and 1400 feet from the North  
end of this claim.

The general course of this claim is from East to West

This claim is situated and located in the LONE STAR  
Mining District, in GRAHAM County, State of Arizona, about 9 Miles  
in a Northerly direction from SAFFOLD ARIZ

Dated and posted on the ground the day and year first above written:

H.M. West

STATE OF ARIZONA County of Graham, ss: Fee \$ 1.00 No. 1524  
I hereby certify that the within instrument was filed and recorded  
at request of Mrs. H. M. West 3-13-57 4:15 P.M.  
in BOOK No. 54 Page 470 and indexed in Mines  
Witness my hand and official seal the day and year aforesaid.  
MAYLE GRANT  
COUNTY RECORDER By Stebel Sherman Deputy

MAP FILED IN

MC 69530



RECEIVED  
B.L.M. AZ STATE OFFICE

69679

FORM 54 PAGE 471

OCT 4 1979

10:00 A.M. LOCATION NOTICE  
PHOENIX, ARIZONA LOBE MINING CLAIM

This mining claim, the name of which is the Helenet #4  
mining claim, was located by the undersigned H.M. West CITIZEN  
of the UNITED STATES on the 12 day of Feb 1957

This claim is 1500 feet long and 1000 feet wide and the point of discovery is 47  
feet from the S. 1/4 T. 6 N. R. 12 E. and 4000 feet from the N. 1/4 T. 6 N. R. 12 E.  
end of this claim.

The general course of this claim is N. 1/4 T. 6 N. R. 12 E. to S. 1/4 T. 6 N. R. 12 E.

This claim is situated and located in BLAINE STAR  
Mining District, in Graham County, State of Arizona, about 10 Miles  
in a Northerly direction from Blaine Star Arizona.

Dated and posted on the ground the day and year first above written.

H.M. West

MAP FILED IN

STATE OF ARIZONA, County of Graham, ss: Fee \$1.00 No. 1525  
I hereby certify that the within instrument was filed and recorded  
at the office of Mrs. H. M. West 3-13-58 4:15 P.M.  
Book No. 54 Page 471 and indexed in Minors  
Witness my hand and official seal the day and year aforesaid.  
COUNTY RECORDER Arthur Sherman Deputy

HC 50530

RECEIVED  
B.L.M. AZ STATE OFFICE

ITC 69680

55 PAGE 119

OCT 4 1979

10:00 A.M.  
PHOENIX, ARIZONA  
**LOCATION NOTICE**  
LODE MINING CLAIM

This mining claim, the name of which is the Her Net #5  
mining claim, was located by the undersigned H.M. West CITIZEN  
OF the UNITED STATES on the 19 day of Feb 1958

This claim is 1500 feet long and 600 feet wide, and the point of discovery is 29  
feet from the South end and 1471 feet from the North  
end of this claim.

The general course of this claim is from North to South

This claim is situated and located in the Lone Star  
Mining District, in Graham County, State of Arizona, about 10 Miles  
in a Northerly direction from Safford Ariz

Dated and posted on the ground the day and year first above written.

H.M. West

STATE OF ARIZONA, County of Graham, ss. Fee \$ 1.00 No. 1786  
I hereby certify that the within instrument was filed and recorded  
of H. M. West 3-21-58 2:30 P.M.  
in 55 Page 119 and indexed in Mines  
with my hand and official seal the day and year aforesaid.

H. LYEE GRANT  
COUNTY RECORDER by Edel Sherman Deputy

MAP FILED IN

A MC 89590



RECEIVED  
B.L.M. AZ STATE OFFICE

OCT 4 1979 LOCATION NOTICE  
LODE MINING CLAIM

10:00 A.M.  
PHOENIX, ARIZONA

This mining claim, the name of which is the Hornet #6  
mining claim, was located by the undersigned H. M. West CITIZEN  
OF the UNITED STATES on the 12 day of Feb 1958

This claim is 150 feet long and 600 feet wide, and the point of discovery is 600  
feet from the South end and 900 feet from the North  
end of this claim.

The general course of this claim is from South to North

This claim is situated and located in the Lone Star  
Mining District, in Graham County, State of Arizona, about 10 Miles  
in a Northwesterly direction from Gafford Ariz

Dated and posted on the ground the day and year first above written.

H. M. West

STATE OF ARIZONA, County of Graham, ss: Fee \$ 1.00 No. 1787  
I hereby certify that the within instrument was filed and recorded  
of record of H. M. West 3-21-58 2:30 P.M.  
in s. l. No. 55 Page 120 and indexed in Mines.  
Witness my hand and official seal the day and year aforesaid.  
COUNTY RECORDER by Ethel Sherman Deputy

MAP FILED IN A-HC 69530

RECEIVED  
B.L.M. AZ STATE OFFICE

DEPT 55 PAGE 121

OCT 4 1979

10:00 A.M. LOCATION NOTICE  
PHOENIX, ARIZONA LOBE MINING CLAIM

This mining claim, the name of which is the HORNET 7  
mining claim, was located by the undersigned H.M. West citizen  
OF THE UNITED STATES on the 12 day of FEB 1958

This claim is 1500 feet long and 100 feet wide, and the point of discovery is 800  
feet from the south end and 700 feet from the North  
end of this claim.

The general course of this claim is from North to south

This claim is situated and located in the LANE STAR  
Mining District, in GRAHAM County, State of Arizona, about 12 Miles  
in a Northerly direction from SAFFOLD ARIZ

Dated and posted on the ground the day and year first above written.

H.M. West

STATE OF ARIZONA, County of Graham, ss: Fee \$ 1.00 vs. 1788  
I hereby certify that the within instrument was filed and recorded  
at request of H.M. West 3-21-58 2:30 P.M.  
in U.S. DEPT. No. 55 Page 121 and indexed in MINOR  
Witness my hand and official seal the day and year aforesaid.  
COUNTY RECORDER Ethel Sherman Deputy

MAP FILED IN  
A 110 05500



55 PAGE 12 RECEIVED B.L.M. AZ STATE OFFICE

A 111 79683

LOCATION NOTICE

10:00 A.M.

PHOENIX, ARIZONA

This mining claim, the name of which is the Hot Net #8 mining claim, was located by the undersigned H.M. West - R.M. Howard citizen of the United States on the 12 day of Feb 1958

This claim is 1500 feet long and 600 feet wide, and the point of discovery is 80 feet from the South end and 1420 feet from the North end of this claim.

The general course of this claim is from North to South

This claim is situated and located in the Lone Star Mining District, in Graham County, State of Arizona, about 12 Miles in a Northwesterly direction from Safford Ariz

Dated and posted on the ground the day and year first above written.

H.M. West

R.M. Howard

STATE OF ARIZONA, County of Graham, az Fee \$ 3.00 No. 1789 I hereby certify that the within instrument was filed and recorded at request of H.M. West 3-21-58 2:30 P.M. in U.S. PAT No. 55 Page 122 and indexed in Mines

Witness my hand and official seal the day and year first above written. H. L. GRANT COUNTY RECORDER Ethel Sherman Deputy

MAP FILED IN

A-MC 69530

RECEIVED  
B.L.M. AZ STATE OFFICE

DOCKET 57 PAGE 405

OCT 4 1979

10:00 A.M.  
PHOENIX, ARIZONA

LOCATION NOTICE  
LODE MINING CLAIM

HORNET #10

This mining claim, the name of which is the HORNET #10  
mining claim, was located by the undersigned T. M. West  
on the 9 day of April 1978

This claim is 100 feet long and 100 feet wide, and the point of discovery is 100  
feet from the South end and 100 feet from the North  
end of this claim.

The general course of this claim is from North to South

This claim is situated and located in the Leadville  
Mining District, in Graham County, State of Arizona, about 12 Miles  
in a North direction from Safford Hill

Dated and posted on the ground the day and year first above written.

T. M. West

STATE OF ARIZONA, County of Graham, ss: Fee \$ 1.00 No. 3250  
I hereby certify that the within instrument was filed and recorded  
at request of T. M. West 7-7-58 4:30 P.M.  
in DOCKET No. 57 Page 405 and indexed in Mines  
Witness my hand and official seal the day and year aforesaid.  
H. LYLE GRANT  
COUNTY RECORDER By Edith Sherman Deputy

MAP FILED IN

HC 69530



# LOCATION NOTICE LODE MINING CLAIM

This mining claim, the name of which is the Hot No. 1 #  
mining claim, was located by the undersigned H. M. West citizen of  
the United States on the 7 day of April 1958

This claim is 1500 feet long and 600 feet wide, and the point of discovery is 1500  
feet from the North end and 1000 feet from the South  
end of this claim.

The general course of this claim is from North to South

This claim is situated and located in the Lone Star  
Mining District, in Yavapai County, State of Arizona, about 12 Miles  
in Northwesterly direction from Payson Arizona

Dated and posted on the ground the day and year first above written.

H. M. West

STATE OF ARIZONA, County of Graham, ss. Fee \$ 1.00 No. 3212  
I, B. M. West hereby certify that the within instrument was filed and recorded  
on 7-7-58 at 3:00 P.M.  
BOOK No. 57 Page 397 and indexed in Mines  
Witness my hand and official seal the day and year aforesaid.  
CLAYTON GRANT  
COUNTY RECORDER



RECEIVED  
B.L.M. AZ STATE OFFICE

OCT 4 1979

10:00 A.M.  
PHOENIX, ARIZONA



# LOCATION NOTICE LODE MINING CLAIM

This mining claim, the name of which is the Hemlock #12 mining claim, was located by the undersigned H. M. Nest citizen of the United States on the 10 day of April 1958

This claim is 1500 feet long and 300 feet wide, and the point of discovery is 370 feet from the South end and 370 feet from the North end of this claim.

The general course of this claim is from North to South

This claim is situated and located in the Leona Star Mining District, in Graham County, State of Arizona, about 12 Miles Northwesterly direction from Superior

Dated and posted on the ground the day and year first above written.

H. M. Nest

STATE OF ARIZONA, County of Graham, ss: Fee \$ 1.00 No. 3243  
I hereby certify that the within instrument was filed and recorded  
in request of H. M. Nest 7-7-58 3:00 P.M.  
BOOK No. 57 Page 398 and indexed in Mines  
Witness my hand and official seal the day and year aforesaid.  
COUNTY RECORDER Walter Grant



RECEIVED  
B.L.M. AZ STATE OFFICE

OCT 4 1979

10:00 A.M.  
PHOENIX, ARIZONA



A MC 69687

# LOCATION NOTICE

## LODE MINING CLAIM

This mining claim, the name of which is the HORNET #1 mining claim, was located by the undersigned H. M. West citizen of the UNITED STATES on the 12 day of April 1958

This claim is 2500 feet long and 600 feet wide, and the point of discovery is 220 feet from the South end and 1230 feet from the North end of this claim.

The general course of this claim is from North to South

This claim is situated and located in the Lode Street Mining District, in Graham County, State of Arizona, about 3 miles in a North West direction from Flagstaff Ariz

Dated and posted on the ground the day and year first above written.

H. M. West

STATE OF ARIZONA, County of Graham, Fee \$ 1.00 No. 3244

I hereby certify that the within instrument was filed and recorded at request of H. M. West 7-7-58 3:00 P.M. in DOCKET No. 57 Page 399 and indexed in Mines

Witness my hand and official seal the day and year aforesaid.  
H. LYLE GRANT  
COUNTY RECORDER [Signature] D. XX



RECEIVED  
B.L.M. AZ STATE OFFICE  
OCT 4 1979  
10:00 A.M.  
PHOENIX ARIZONA



# LOCATION NOTICE

## LODE MINING CLAIM

This mining claim, the name of which is the Hornet <sup>A</sup> mining claim, was located by the undersigned H. M. West CITIZEN of the United States on the 10 day of April 1958

This claim is 1500 feet long and 600 feet wide, and the point of discovery is 25 feet from the South end and 1400 feet from the North end of this claim.

The general course of this claim is from North to South

This claim is situated and located in the LONE STAR Mining District in Graham County, State of Arizona, about 12 Miles in a North direction from Flagstaff

Dated and posted on the ground the day and year first above written.

H. M. West

STATE OF ARIZONA, County of Graham, ss: Fee \$ 1.00 No. 3245  
I hereby certify that the within instrument was filed and recorded  
at request of H. M. West 7-7-58 3:00 P.M.  
DOCKET No. 57 Page 400 and indexed in Mines  
Witness my hand and official seal the day and year aforesaid.  
BY W. H. Grant  
COUNTY RECORDER



RECEIVED  
B.L.M. AZ STATE OFFICE  
OCT 4 1979  
10:00 A.M.  
PHOENIX, ARIZONA



AMC 69689

**ASARCO**

**Exploration Department**  
Southwestern United States Division  
R. B. Crist  
Property Manager

RECEIVED  
B.L.M. AZ STATE OFFICE October 11, 1979

OCT 15 1979

Bureau of Land Management  
2400 Valley Bank Center  
Phoenix, Arizona 85073

10:00 A.M.  
PHOENIX, ARIZONA

Attention: Barbara

Skyview Project

Barbara:

Enclosed is a note from the Recorder's office concerning Hornet  
#16 or #15.

The notice I had from the owners indicated #15 in the margin.

I erred on the date of location on the plat -- it should be  
4-11-58.

Very sincerely,

*R. B. Crist*  
R. B. Crist.

RBC:jlh  
encls copy note  
location notice



OFFICE OF COUNTY RECORDER

RECEIVED **County of Graham**  
B.L.M. AZ STATE OFFICE

STATE OF ARIZONA  
SAFFORD  
(602) 428-3560

OCT 15 1979

10:00 A.M.  
PHOENIX, ARIZONA

Line 1     Hornet #16  
Line 2     H. M. West, Citizen  
Line 3     of the United States    on the 11 day of April 1958  
Line 4     1500                  600                  1500  
Line 5     North                  None                  South  
Line 6  
Line 7     North                  to                  South  
Line 8     Lonestar  
Line 9     Graham                  12 Miles  
Line 10    Northerly                  Safford

This Location Notice will not copy, the above are what was on the  
notice. Hope it will help.



# LOCATION NOTICE LODE MINING CLAIM

This mining claim, the name of which is the \_\_\_\_\_  
mining claim, was located by the undersigned H. M. West  
\_\_\_\_\_ on the \_\_\_\_\_ day of \_\_\_\_\_ 19\_\_\_\_

This claim is \_\_\_\_\_ feet long and \_\_\_\_\_ feet wide, and the point of discovery is \_\_\_\_\_  
feet from the \_\_\_\_\_ end and \_\_\_\_\_ feet from the \_\_\_\_\_  
end of this claim.

The general course of this claim is from \_\_\_\_\_ to \_\_\_\_\_

This claim is situated and located in the \_\_\_\_\_  
Mining District, in \_\_\_\_\_ County, State of Arizona, about \_\_\_\_\_  
in a \_\_\_\_\_ direction from \_\_\_\_\_

Dated and posted on the ground the day and year first above written.

H. M. West

STATE OF ARIZONA, County of \_\_\_\_\_  
I hereby certify that the within statement was filed for record  
at request of H. M. West 7-7-58 3:00 P.M.  
in DOCKET No. 57 Page 401 \_\_\_\_\_  
Witness my hand and official seal this \_\_\_\_\_ day of \_\_\_\_\_

M. LYLE GRANT  
COUNTY RECORDER M. Lyle Grant EX-66



RECEIVED  
B.L.M. AZ STATE OFFICE

OCT 15 1979

10:00 A.M.  
PHOENIX, ARIZONA



All claims claim an area 1500' x 600' and have two of appropriate dimensions to the Arizona and mining laws, for corners and monument

RECEIVED  
B.L.M. AZ STATE OFFICE

OCT 15 1979

10:00 A.M.  
PHOENIX, ARIZONA

1" = 2000'



(partially surveyed townships from protraction diagrams 71 & 72)

R. 26 E. R. 27 E.  
T. 5 S.

THE BLUE FRACTION, BLUE FRACTION 1 & 3, HORNET 1-8 & 10-15, DIDDIE, WASP 1-10 AND WHITE HORSE 1-9 ARE LOCATED IN SECTIONS 23, 24, 25, 26 OF TOWNSHIP 5 SOUTH, RANGE 26 EAST AND IN SECTIONS 19 AND 30 OF TOWNSHIP 5 SOUTH, RANGE 27 EAST, 6 & 8 SRB & M.

LODE CLAIM	ORIG. LOCATION NOTICE / DATE	LODE CLAIM AMENDED LOC. NOTICE / DATE
DIDDIE	L.M. West & V.H. Householder / 3-20-60	DIDDIE L.M. West & V.H. Householder / 12-8-73
BLUE FRACTION	H.M. West / 2-20-58	
BLUE FRACTION 1	" / 2-20-58	
BLUE FRACTION 3	H.M. West & B.W. Hommes / 9-1-59	
WASP 1	H.M. West & R.M. Howard / 2-14-58	
WASP 2-9	H.M. West / 2-14-58	
WASP 7-10	" / 5-25-58	
WHITE HORSE 1-6	" / 11-14-57	
WHITE HORSE 7-9	" / 9-1-59	
HORNET 1-3	" / 2-11-58	
HORNET 4, 6, 7	" / 2-12-58	
HORNET 5	" / 2-19-58	
HORNET 8	H.M. West & R.M. Howard / 2-12-58	
HORNET 10, 11	H.M. West / 4-9-58	
HORNET 12, 14	" / 4-10-58	
HORNET 13	" / 4-12-58	
HORNET 15 (66)	" / 4-12-58	

OWNER  
Leslie West  
621 Relation Street  
Safford, Arizona 85546  
and  
Towne Mines Exploration Co. Inc.  
P.O. Box 5206  
Westport, Ct. 06880  
and  
ASARCO Incorporated  
P.O. Box 5747  
Tucson, Arizona 85703

LODE CLAIMS IN  
GRAHAM COUNTY

ASARCO Incorporated  
1150 NORTH 7TH AVENUE  
TUCSON, ARIZONA 85703







RECEIVED  
B.I.M. AZ STATE OFFICE  
OCT 4 1979  
10:00 A.M.  
PHOENIX ARIZONA



OCT 4 19/9

690

5:3 PAGE 283

10:00 A.M.  
PHOENIX, ARIZONA

### LOCATION NOTICE LODE MINING CLAIM

This mining claim, the name of which is the White Horse I  
mining claim, was located by the undersigned H.M. West citizen  
of the United States on the 14 day of Nov 1957

This claim is 1500 feet long and 600 feet wide, and the point of discovery is 15  
feet from the North end and 1485 feet from the South  
end of this claim.

The general course of this claim is from East to West

This claim is situated and located in the LINE STAR  
Mining District, in Graham County, State of Arizona, about 15 Miles  
in a North Eastern direction from Safford Ariz.

Dated and posted on the ground the day and year first above written.

H.M. West

STATE OF ARIZONA, County of Graham, ss: Fee \$ 1.00 No. 616

I hereby certify that the within instrument was filed and recorded  
at request of Mrs. H.M. West 2-7-58 1:30 P.M.

In DOCKET No. 53 Page 283 and indexed in Minors

Witness my hand and official seal the day and year aforesaid.

H. LYLE GRANT  
COUNTY RECORDER By Estel Sherman Deputy

MAP FILED IN

0530



OCT 4 1979

10:00 A.M. LOCATION NOTICE  
PHOENIX, ARIZONA LOBE MINING CLAIM

This mining claim, the name of which is the White Horse #1  
mining claim, was located by the undersigned H.M. West citizen  
of the United States on the 14 day of Nov 1957

This claim is 1500 feet long and 600 feet wide, and the point of discovery is 15  
feet from the South end and 1485 feet from the North  
end of this claim.

The general course of this claim is from East to West

This claim is situated and located in the Lone Star  
Mining District, in Graham County, State of Arizona, about 15 miles  
in a North Easterly direction from Safford AZ

Dated and posted on the ground the day and year first above written.

H.M. West

STATE OF ARIZONA, County of Graham, vs. Fee \$ 1.00 No. 647

I hereby certify that the within instrument was filed and recorded  
at request of Mrs. H. M. West 2-7-58 1:30 P.M.  
in DOCKET No. 53 Page 284 and indexed in MINES

Witness my hand and official seal the day and year aforesaid.

M LYLE GRANT  
COUNTY RECORDER By Ethel Sherman Deputy

MAP FILED A IIC 69530



RECEIVED

MC

19692

B.L.M. AZ STATE OFFICE

DOCKET 53 PAGE 285

OCT 4 1979

10:00 A.M.

PHOENIX, ARIZONA LOCATION NOTICE

LODE MINING CLAIM

This mining claim, the name of which is the White Horse #1 mining claim, was located by the undersigned H.M. West citizen of the United States on the 14 day of Nov 1957

This claim is 1500 feet long and 100 feet wide, and the point of discovery is 15 feet from the south end and 1485 feet from the North end of this claim.

The general course of this claim is from East to West

This claim is situated and located in the Lode State Mining District, in Graham County, State of Arizona, about 15 Miles in a North Easterly direction from Safford Ariz

Dated and posted on the ground the day and year first above written.

H.M. West

STATE OF ARIZONA, County of Graham, ss: Fee \$ 1.00 No. 648  
I hereby certify that the within instrument was filed and recorded at request of Mrs. H. M. West 2-7-58 1:30 P.M.  
in DOCKET No. 53 Page 285 and indexed in Mines.  
Witness my hand and official seal the day and year aforesaid.  
H. LYLE GRANT  
COUNTY RECORDER By Ethel Shuman Deputy

FILED IN 110-28530



RECEIVED  
511  
B.L.M. AZ STATE OFFICE

LA MC 69693

OCT 4 1979

10:00 A.M. LOCATION NOTICE  
PHOENIX, ARIZONA LODE MINING CLAIM

This mining claim, the name of which is the White Horse <sup>11</sup>/<sub>4</sub>  
mining claim, was located by the undersigned H. M. West CITIZEN  
of the UNITED STATES on the 14 day of Nov 1962

This claim is 1500 feet long and 600 feet wide, and the point of discovery is 15  
feet from the North end and 1475 feet from the South  
end of this claim.

The general course of this claim is from East to West

This claim is situated and located in the Lone Star  
Mining District, in Graham County, State of Arizona, about 15 Miles  
in a North Easterly direction from SAFFORD ARIZ.

Dated and posted on the ground the day and year first above written.

H. M. West

STATE OF ARIZONA, County of Graham, ss. Fee \$ 1.00 No. 649

I hereby certify that the within instrument was filed and recorded

at request of Mrs. H. M. West 2-7-60 1:30 P.M.

in BOOKET No. 53 Page 286 and indexed in INDEX

Witness my hand and official seal the day and year aforesaid.

BY GRANT  
COUNTY RECORDER By Edith Sherman Deputy

MAP FILED IN

A MC 69530



RECEIVED  
B.L.M. AZ STATE OFFICE

M. M. 69694  
DOCKET 53 PAGE 287

OCT 4 1979

10:00 A.M.  
PHOENIX, ARIZONA

LOCATION NOTICE  
LODE MINING CLAIM

This mining claim, the name of which is the White Horse #1  
mining claim, was located by the undersigned H.M. Grant CITIZEN  
OF THE UNITED STATES on the 14 day of Nov 1957

This claim is 1500 feet long and 600 feet wide, and the point of discovery is 15  
feet from the South end and 1400 feet from the North  
end of this claim.

The general course of this claim is from East to West

This claim is situated and located in the Lode Star  
Mining District, in Grabam County, State of Arizona, about 15 Miles  
in a North Easterly direction from SAFFORD ARIZ

Dated and posted on the ground the day and year first above written.

H.M. Grant

STATE OF ARIZONA, County of Grabam, ss: Fee \$ 1.00  
I hereby certify that the within instrument was filed and recorded  
at request of Mrs. H.M. Grant on 2-7-58 at 2:30 P.M.  
DOCKET No. 53 Page 27 and indexed in 53  
Without my hand and official seal the day and year aforesaid.  
BY Ethel Sherman  
COUNTY RECORDER

MAP FILED IN  
A MC  
69530



RECEIVED  
B.L.M. AZ STATE OFFICE

A MC 69695

OCT 4 1979

10:00 A.M.  
PHOENIX, ARIZONA

NOTICE  
MINING CLAIM

This mining claim, the name of which is the White Horse #6  
mining claim, was located by the undersigned H.M. Went citizen  
of the United States on the 11 day of Nov 1957

This claim is 1500 feet long and 600 feet wide, and the point of discovery is 15  
feet from the North end and 175 feet from the South  
end of this claim.

The general course of this claim is East to West

This claim is situated and located in the Home Star  
Mining District, in Graham County, State of Arizona, about 15 Miles  
in a North East direction from Safford Ariz

Dated and posted on the ground the day and year first above written.

H.M. Went

STATE OF ARIZONA, County of Graham, et al

I hereby certify that the within instrument was filed and recorded on this day of Nov 1979  
at request of H.M. Went Page 288

Witness my hand and seal the day and year first above written.  
GRANT  
COUNTY RECORDER Richard [Signature]

MAP FILED IN A MC 69530



RECEIVED  
B.L.M. AZ STATE OFFICE

OCT 4 1979

10:00 A.M.  
PHOENIX, ARIZONA

EXHIBIT 64 PAGE 429

LOCATION NOTICE  
LODE MINING CLAIM

This mining claim, the name of which is the White Horse 7  
mining claim, was located by the undersigned A.M. Went  
of the United States on the 1 day of SEP 1959

This claim is 1500 feet long and 100 feet wide, and the point of discovery is 120  
feet from the South end and 1370 feet from the North  
end of this claim.

The general course of this claim is from South to North

This claim is situated and located in the Lode Star  
Mining District, in Graham County, State of Arizona, about 13 Miles  
in a Northwesterly direction from Safford Ariz

Dated and posted on the ground the day and year first above written.

A.M. Went

STATE OF ARIZONA, County of Graham, do: Fee 1.00 No. 3322  
I hereby certify that the within instrument was filed and recorded  
at request of A. M. Went 9-11-59 11:00 P.M.  
in Book of No. 61 Page 3322 and indexed in 3322.  
Witness my hand and official seal the day and year above written.  
M. LYLE GRANT  
COUNTY RECORDER

Robert Sherman Deputy

MAP FILED IN MC 69530



RECEIVED  
B.L.M. AZ STATE OFFICE

OCT 4 1979

LOCATION NOTICE  
LOOSE MINING CLAIM

10:00 A.M.  
PHOENIX, ARIZONA

This mining claim, the name of which is the White Horse #  
mining claim, was located by the undersigned H.M. West citizen  
of the United States on the 1 day of SEP 1959.

This claim is 1500 feet long and 600 feet wide, and the point of discovery is 190  
feet from the South end and 1210 feet from the North  
end of this claim.

The general course of this claim is from South to North

This claim is situated and located in the Lone Star  
Mining District, in Graham County, State of Arizona, about 17 miles  
in a Northwesterly direction from Safford Ariz

Dated and posted on the ground the day and year first above written.

H.M. West

STATE OF ARIZONA, County of Graham, ss. Fee \$ 1.00 No. 3323

I hereby certify that the within instrument was filed and recorded  
at request of H. M. West 9-11-59 10:00 P.M.  
in U.S.D. No. 64 Page 430 and indexed in 1959

Witness my hand and official seal the day and year aforesaid.  
H. LYLE GRANT  
COUNTY RECORDER By Edel Sherman Deputy

EX-111 64 PAGE 430

MAP FILED IN

A MC 69530



RECEIVED  
B.L.M. AZ STATE OFFICE

OCT 4 1979

10:00 A.M.  
PHOENIX, ARIZONA

64 PAGE 431

LOCATION NOTICE  
LODE MINING CLAIM

This mining claim, the name of which is the White Horse # 9  
mining claim, was located by the undersigned H.M. West citizen  
of the United States on the 1 day of SEP 19 59

This claim is 1500 feet long and 600 feet wide, and the point of discovery is 600  
feet from the South end and 600 feet from the North  
end of this claim.

The general course of this claim is from South to North

This claim is situated and located in the Lone Star

Mining District, in Graham County, State of Arizona, about 13 miles  
in a Northward direction from Softord Ariz

Dated and posted on the ground the day and year first above written.

H.M. West

STATE OF ARIZONA, County of Graham, ss: Fee \$ 1.00 No. 3321

I hereby certify that the within instrument was filed and recorded  
of H.M. West 9-11-59 1:00 P.M.

in 64 pages and indexed in lines  
Witness my hand and official seal the day and year aforesaid.

CLAUDE SHERMAN  
COUNTY RECORDER

MAP FILED IN

A MC 69530



STATE OF ARIZONA, County of Graham, ss Fee \$ 2.00 No. 5185

I hereby certify that the within instrument was filed and recorded  
at request of James D. Loghry 9-25-75 9:00 A.M.

Docket No. 241 Page 9 and indexed in Mines.

Witness my hand and official seal the day and year aforesaid.

RECEIVED  
B.L.M. AZ STATE OFFICE  
COUNTY REC'D

Ethel Sherman Deputy

OCT 4 1979

10:00 A.M.  
PHOENIX, ARIZONA

### Notice of Location (LODE)

NOTICE IS HEREBY GIVEN that the Nugget #1 lode mining claim  
was located by Towne Mines Exploration Co. on July 2, 1975.  
This claim is 1,500 feet in length along the vein or deposit of mineral-bearing rock in place and 300 feet in  
width on each side of the middle of said vein or deposit at which this notice is posted. The general course of  
this claim is Easterly and is situated in the Lone Star Mining  
District, Graham County, Arizona. This claim runs from the location monument or stake  
on which the notice is posted 400 feet in a westerly direction to the west  
center end monument or stake and 1100 feet in a easterly direction from the  
location monument or stake to the east center end monument or stake, and is also marked by two  
corner monuments or stakes at each end of the claim, one on each side of and 300 feet from the center end  
monuments or stakes, making the claim in the form of a parallelogram.

Nugget #1 is located in the SE 1/4 Section 19,  
T5S R27E.

James D. Loghry

Locator

Witness: .....

DOCKET 241 PAGE 9

Write on the above lines the locality of the claim with reference to some natural object or permanent monument where-  
by the claim can be identified. Give the section, township and range if known and, if possible, the direction and distance  
from the nearest public survey marker. It is advisable to make a sketch in the space above, showing the adjoining and  
overlapping claims. If this is an amendment of a location notice, give the name and book and page of recording of the  
claim being amended.

MAP FILED IN



STATE OF ARIZONA, County of Graham, ss Fee \$ 2.00 No. 5186  
I hereby certify that the within instrument was filed and recorded  
at request of James D. Loghry 9-25-75 9:00 A.M.  
in Docket No. 241 Page 10 and indexed in Mines.

Witness my hand and official seal the day and year aforesaid.  
H. LYLE GRANT  
RECEIVED COUNTY RECORDER By Ethel Sherman Deputy

B.L.M. AZ STATE OFFICE

**Notice of Location**  
(LODE)

OCT 4 1979

10:00 A.M.  
PHOENIX, ARIZONA

NOTICE IS HEREBY GIVEN that the Nugget # 2 lode mining claim

was located by Towne Mines Exploration Co. on July 2, 1975.  
This claim is 1,500 feet in length along the vein or deposit of mineral-bearing rock in place and 300 feet in width on each side of the middle of said vein or deposit at which this notice is posted. The general course of

this claim is easterly and is situated in the Lone Star Mining

District, Graham County, Arizona. This claim runs from the location monument or stake

on which the notice is posted 350 feet in a westerly direction to the west

center end monument or stake and 1150 feet in a easterly direction from the location monument or stake to the east center end monument or stake, and is also marked by two corner monuments or stakes at each end of the claim, one on each side of and 300 feet from the center end monuments or stakes, making the claim in the form of a parallelogram.

Nugget # 2 is located in SE 1/4 Sec 19

T 5 S R 27 E

James D. Loghry

Locator

MAP FILED IN

A MC 69530

Witness: .....

Write on the above lines the locality of the claim with reference to some natural object or permanent monument where-by the claim can be identified. Give the section, township and range if known and, if possible, the direction and distance from the nearest public survey marker. It is advisable to make a sketch in the space above, showing the adjoining and overlapping claims. If this is an amendment of a location notice, give the name and book and page of recording of the claim being amended.



MC 69701

STATE OF ARIZONA, County of Graham, ss Fee \$ 2.00 No. 5187  
I hereby certify that the within instrument was filed and recorded  
at request of James D. Loghry 9-25-75 9:00 A.M.  
In Docket No. 241 Page 11 and indexed in Mines.  
Witness my hand and official seal the day and year aforesaid.  
H. LYNN RECEIVED  
B.L. WAZ STATE OFFICE Ethel Sherman Deputy

OCT 4 1979

Notice of Location  
(LODE)

10:00 A.M.  
PHOENIX, ARIZONA

NOTICE IS HEREBY GIVEN that the Nugget # 3 lode mining claim  
was located by Towne Mines Exploration Co. on July 2, 1975.  
This claim is 1,500 feet in length along the vein or deposit of mineral-bearing rock in place and 300 feet in  
width on each side of the middle of said vein or deposit at which this notice is posted. The general course of  
this claim is easterly and is situated in the Lane Star Mining  
District, Graham County, Arizona. This claim runs from the location monument or stake  
on which the notice is posted 200 feet in a westerly direction to the west  
center end monument or stake and 1300 feet in a easterly direction from the  
location monument or stake to the center end monument or stake, and is also marked by two  
corner monuments or stakes at each end of the claim, one on each side of and 300 feet from the center end  
monuments or stakes, making the claim in the form of a parallelogram.

The Nugget # 3 is located in SE 1/4 Sec 19,  
T 53 R 27 E

James D Loghry  
Locator

MAP FILED IN A MC 69530

Witness: .....

DOCKET 241 PAGE 11

Write on the above lines the locality of the claim with reference to some natural object or permanent monument where-  
by the claim can be identified. Give the section, township and range if known and, if possible, the direction and distance  
from the nearest public survey marker. It is advisable to make a sketch in the space above, showing the adjoining and  
overlapping claims. If this is an amendment of a location notice, give the name and book and page of recording of the  
claim being amended.



STATE OF ARIZONA, County of Graham, ss Fee \$ 2.00 No. 5188  
I hereby certify that the within instrument was filed and recorded  
at request of James D. Loghry 9-25-75 9:00 A.M.  
in Docket No. 241 Page 12 and indexed in Mines.  
Witness my hand and official seal the day and year aforesaid.  
H. LYLE GRANT  
COUNTY RECORDER By Ethel Sherman Deputy

B.L.M. AZ STATE OFFICE

Notice of Location

(LODE)

OCT 4 1979

10:00 A.M.

PHOENIX, ARIZONA

NOTICE IS HEREBY GIVEN that the Nugget # 4 lode mining claim

was located by Towne Mines Exploration Co. on July 3, 1975.

This claim is 1,500 feet in length along the vein or deposit of mineral-bearing rock in place and 300 feet in width on each side of the middle of said vein or deposit at which this notice is posted. The general course of

this claim is NNW'ly and is situated in the Lone Star Mining

District, Graham County, Arizona. This claim runs from the location monument or stake

on which the notice is posted 20 feet in a NNW'ly direction to the north

center end monument or stake and 1430 feet in a SSE'ly direction from the

location monument or stake to the South center end monument or stake, and is also marked by two corner monuments or stakes at each end of the claim, one on each side of and 300 feet from the center end monuments or stakes, making the claim in the form of a parallelogram.

Nugget # 4 is approximately in NE 1/4

Sec 19, T 5 S R 27 E

James D. Loghry

Locator

MAP FILED IN A MC 69530

Witness: .....

DOCKET 241 PAGE 12

Write on the above lines the locality of the claim with reference to some natural object or permanent monument where- by the claim can be identified. Give the section, township and range if known and, if possible, the direction and distance from the nearest public survey marker. It is advisable to make a sketch in the space above, showing the adjoining and overlapping claims. If this is an amendment of a location notice, give the name and book and page of recording of the claim being amended.



STATE OF ARIZONA, County of Graham, ss Fee \$ 2.00 No. 5189 MC 69703  
I hereby certify that the within instrument was filed and recorded  
at request of James D. Loghry 9-25-75 9:00 A.M.  
in Docket No. 241 Page 13 and indexed in Mines.  
Witness my hand and official seal the day and year aforesaid.  
H. LYLE GRANT  
COUNTY RECORDER By Ethel Sherman Deputy

RECEIVED  
B.L.M. AZ STATE OFFICE  
**Notice of Location**  
(LODE)

OCT 4 1979

10:00 A.M.

PHOENIX, ARIZONA

NOTICE IS HEREBY GIVEN that the Nugget # 5 lode mining claim

was located by Towne Mines Exploration Co on July 3, 1975.

This claim is 1,500 feet in length along the vein or deposit of mineral-bearing rock in place and 300 feet in width on each side of the middle of said vein or deposit at which this notice is posted. The general course of

this claim is NNW'ly and is situated in the hone Star Mining

District, Graham County, Arizona. This claim runs from the location monument or stake

on which the notice is posted 1480 feet in a NNW'ly direction to the North

center end monument or stake and 20' feet in a SSE'ly direction from the

location monument or stake to the South center end monument or stake, and is also marked by two corner monuments or stakes at each end of the claim, one on each side of and 300 feet from the center end monuments or stakes, making the claim in the form of a parallelogram.

Nugget # 5 is N 1/2 Sec. 19, T 25S, R 27E

James D. Loghry  
Locator

Witness: .....

DOCKET **241** PAGE **13**

Write on the above lines the locality of the claim with reference to some natural object or permanent monument whereby the claim can be identified. Give the section, township and range if known and, if possible, the direction and distance from the nearest public survey marker. It is advisable to make a sketch in the space above, showing the adjoining and overlapping claims. If this is an amendment of a location notice, give the name and book and page of recording of the claim being amended.

MAP FILED IN A MC 69530



STATE OF ARIZONA, County of Graham, ss Fee \$ 2.00 No. MC 69704  
I hereby certify that the within instrument was filed and recorded  
James D. Loghry 9-25-75 9:00 A.M.  
at request of \_\_\_\_\_

in Docket No. 241 Page 14 and indexed in Mines  
Witness my hand and official seal the day and year aforesaid.  
H. LYLE GRANT  
COUNTY RECORDER By Ethel Sherman Deputy

RECEIVED  
B.L.M. AZ STATE OFFICE

OCT 4 1979 Notice of Location  
(LODE)

10:00 A.M.  
PHOENIX, ARIZONA

NOTICE IS HEREBY GIVEN that the Nugget # 6 lode mining claim

was located by Towne Mines Exploration Co. on July 3, 1975.  
This claim is 1,500 feet in length along the vein or deposit of mineral-bearing rock in place and 300 feet in width on each side of the middle of said vein or deposit at which this notice is posted. The general course of

this claim is NNW'ly and is situated in the Lone Star Mining

District, Graham County, Arizona. This claim runs from the location monument or stake

on which the notice is posted <sup>10</sup>~~20~~ feet in a NNW'ly direction to the north

center end monument or stake and <sup>1490</sup>~~1400~~ feet in a SSE'ly direction from the location monument or stake to the sound center end monument or stake, and is also marked by two corner monuments or stakes at each end of the claim, one on each side of and 300 feet from the center end monuments or stakes, making the claim in the form of a parallelogram.

Nugget # 6 is in the NE 1/4 Sec 19, T5S,

R 27E

James D. Loghry  
Locator

Witness: .....

DOCKET **241** PAGE **14**

Write on the above lines the locality of the claim with reference to some natural object or permanent monument where- by the claim can be identified. Give the section, township and range if known and, if possible, the direction and distance from the nearest public survey marker. It is advisable to make a sketch in the space above, showing the adjoining and overlapping claims. If this is an amendment of a location notice, give the name and book and page of recording of the claim being amended.

MAP FILED IN A MC 69530



STATE OF ARIZONA, County of Graham, ss Fee \$ 2.00 No. \_\_\_\_\_  
I hereby certify that the within instrument was filed and recorded  
at request of JAMES D. LOGHRY 9-25-75 9:00 A.M.  
in Docket No. 241 Page 15 and indexed in Mines.  
Witness my hand and official seal the day and year aforesaid.  
H. LYLE GRANT  
COUNTY RECORDER By Ethel Sherman Deputy

RECEIVED  
B.L.M. AZ STATE OFFICE  
OCT 4 1979

Notice of Location  
(LODE)

10:00 A.M.  
PHOENIX, ARIZONA

NOTICE IS HEREBY GIVEN that the Nugget # 7 lode mining claim

was located by Towne Mines Exploration Co. on July 3, 1975.  
This claim is 1,500 feet in length along the vein or deposit of mineral-bearing rock in place and 300 feet in width on each side of the middle of said vein or deposit at which this notice is posted. The general course of this claim is NNW'ly and is situated in the hone Star Mining District, Graham County, Arizona. This claim runs from the location monument or stake on which the notice is posted 10 feet in a SSE'ly direction to the South center end monument or stake and 1490 feet in a NNW'ly direction from the location monument or stake to the North center end monument or stake, and is also marked by two corner monuments or stakes at each end of the claim, one on each side of and 300 feet from the center end monuments or stakes, making the claim in the form of a parallelogram.

Nugget # 7 is in the NE 1/4 Sec. 19, T5S  
R 27E

James D. Loghry  
Locator

MAP FILED IN  
A MC 69530

Witness: .....

Write on the above lines the locality of the claim with reference to some natural object or permanent monument where-by the claim can be identified. Give the section, township and range if known and, if possible, the direction and distance from the nearest public survey marker. It is advisable to make a sketch in the space above, showing the adjoining and overlapping claims. If this is an amendment of a location notice, give the name and book and page of recording of the claim being amended.



RECEIVED  
B.L.M. AZ STATE OFFICE

# NOTICE OF LOCATION

A MC 69706

OCT 4 1979

NOTICE IS HEREBY GIVEN That the NUGGET # 8 Mining

Claim was located in PHOENIX ARIZONA Towne Mines Exploration Co.

on this 17th day of October, 1975, for mining purposes. Said claim

is 1500 feet in length along the vein or deposit of mineral-bearing rock in place and 300 feet in width on each side of the center of said vein or deposit, from end to end of said claim. The general course of this claim is

NW - SE

and is situated in the Lone Star Mining District

Graham County, Arizona, about about 10 miles NE of Saff-

ord. In the NE quarter of section 19, T 5S, R27E. Adjoins Nugg-

et number 6 on the east side.

(Write on above lines the distance and direction the claim is from some permanent and natural object, such as a mountain, peak, stream, etc.)


This claim runs from the discovery monument, or stake on which the notice is posted, 1490

feet in a Northwesterly direction to the Northwest center

end monument, or stake, and 10 feet in a Southeasterly direction from

the aforesaid monument, or stake, to the Southeast center end monument

or stake, and is also marked by two corner monuments, or stakes, at each end of said claim, one on each side of and 300 feet from the center end monuments, or stakes, making the claim in the form of a parallelogram.



STATE OF ARIZONA, County of Graham ss.: Fee No. 5602

I hereby certify that the within instrument was filed and recorded at request of Towne Mines Exploration

10-17-75 11:30 A.M. in Docket 241 Page 568 and indexed in Mines.

Witness my hand and official seal the day and year aforesaid.

H. LYLE GRANT  
County Recorder

By Elidia Olsen  
Deputy Recorder.

MAP FILED IN A MC 6953





STATE OF ARIZONA, County of Graham, ss Fee \$ 2.00 No 7452  
I hereby certify that the within instrument was filed and recorded  
at request of Towne Mines Exploration 10-4-74 1:30 P.M.  
in Docket No. 226 Page 559 and indexed in Mines  
Witness my hand and official seal the day and year aforesaid.

A MC 69707

H. LYLE GRANT  
COUNTY RECORDER By Elidia Olsen Deputy

RECEIVED  
B.L.M. AZ STATE OFFICE

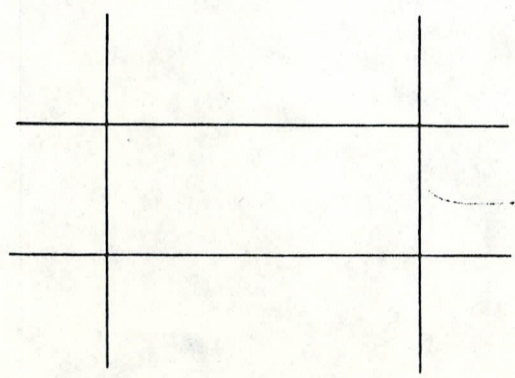
ARIZONA

OCT 4 1979  
10:00 A.M.  
PHOENIX, ARIZONA

NOTICE OF LOCATION  
(LODE)

NOTICE IS HEREBY GIVEN that the Beth No. 1 lode mining claim was located by Towne Mines Exploration Co. Inc on July 20, 1974. This claim is 1,500 feet in length along the vein or deposit of mineral-bearing rock in place and 300 feet in width on each side of the middle of said vein or deposit at which this notice is posted. The general course of this claim is NE-SW and is situated in the Lone Star Mining District, Graham County, Arizona. This claim runs from the location monument or stake on which the notice is posted 25 feet in a NE/4 direction to the NE center end monument or stake and 1475 feet in a SW/4 direction from the location monument or stake to the SW center end monument or stake, and is also marked by two corner monuments or stakes at each end of the claim in the form of a parallelogram. This claim, one and part of a contiguous group called \_\_\_\_\_ thru \_\_\_\_\_ and is located approximately in SW/4 part of Section 13 Township 5S, Range 26E, Gila and Salt River Basin and Meridian, or \_\_\_\_\_ in a \_\_\_\_\_ direction from \_\_\_\_\_ (feet or miles)

\_\_\_\_\_, County, Arizona.  
(some prominent or permanent reference or monument)



James D. Hoglund  
Locator

MAP FILED IN A MC 69530



STATE OF ARIZONA, County of Graham, ss Fee \$ 2.00 No. 1473 MC 69708  
I hereby certify that the within instrument was filed and recorded

at request of Towne Mines Exploration 10-4-74 1:30 P.M.  
in Docket No. 226 Page 560 and indexed in Mines  
Witness my hand and official seal the day and year aforesaid.

H. LYLE GRANT

COUNTY RECORDER By Elidia Okun Deputy  
ARIZONA

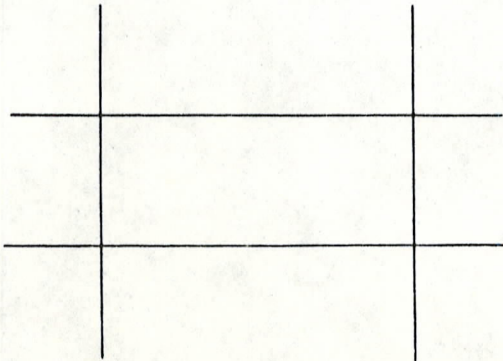
RECEIVED  
B.L.M. AZ STATE OFFICE NOTICE OF LOCATION

OCT 4 1979 (LODE)

10:00 A.M.  
PHOENIX, ARIZONA

NOTICE IS HEREBY GIVEN that the Beth No. 2 lode mining claim was located by Towne Mines Exploration Co. Inc on July 20, 1974. This claim is 1,500 feet in length along the vein or deposit of mineral-bearing rock in place and 300 feet in width on each side of the middle of said vein or deposit at which this notice is posted. The general course of this claim is N 1/4 - S 1/4 and is situated in the Lone Star Mining District, Graham County, Arizona. This claim runs from the location monument or stake on which the notice is posted 25 feet in a N 1/4 direction to the North center end monument or stake and 1475 feet in a S 1/4 direction from the location monument or stake to the South center end monument or stake, and is also marked by two corner monuments or stakes at each end of the claim in the form of a parallelogram. This claim, one and part of a contiguous group called \_\_\_\_\_ thru \_\_\_\_\_ and is located approximately in SE 1/4 part of Section 14 Township 55, Range 26 E, Gila and Salt River Basin and Meridian, or \_\_\_\_\_ in a \_\_\_\_\_ direction from \_\_\_\_\_ (feet or miles)

\_\_\_\_\_, \_\_\_\_\_ County, Arizona.  
(some prominent or permanent reference or monument)



James D. Hoglund  
Locator

MAP FILED IN A MC 69530





State of Arizona, County of Graham, ss. Fee \$ 2. 17454 69709  
I hereby certify that the within instrument was filed and recorded

at request of Towne Mines Exploration 10-4-74 1:30 P.M.  
in Docket No. 226 Page 461 and indexed in Mines  
Witness my hand and official seal the day and year aforesaid.

H. LYLE GRANT  
COUNTY RECORDER By Elidia Olsen Deputy

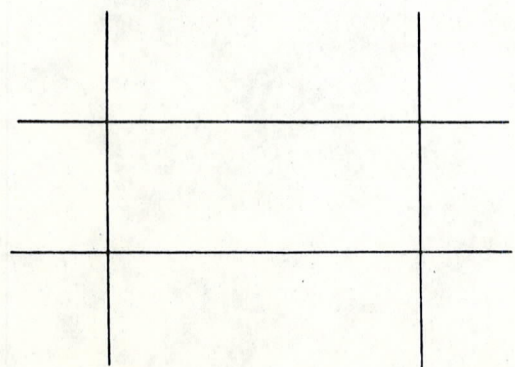
RECEIVED  
B.L.M. AZ STATE OFFICE NOTICE OF LOCATION

OCT 4 1979 (LODE)

10:00 A.M.  
PHOENIX, ARIZONA

NOTICE IS HEREBY GIVEN that the Beth 3 lode mining claim was located by Towne Mines Exploration Co. Inc. on July 20, 19 74. This claim is 1,500 feet in length along the vein or deposit of mineral-bearing rock in place and 300 feet in width on each side of the middle of said vein or deposit at which this notice is posted. The general course of this claim is N1/4 - S1/4 and is situated in the Lone Star Mining District, Graham County, Arizona. This claim runs from the location monument or stake on which the notice is posted 25 feet in a N1/4 direction to the North center end monument or stake and 1475 feet in a S1/4 direction from the location monument or stake to the South center end monument or stake, and is also marked by two corner monuments or stakes at each end of the claim in the form of a parallelogram. This claim, one and part of a contiguous group called 1 thru 14 and is located approximately in SE 1/4 part of Section 14 Township 55, Range 26E, Gila and Salt River Basin and Meridian, or          in a          direction from          (feet or miles)


        ,          County, Arizona.  
(some prominent or permanent reference or monument)



James D. Hogarty  
Locator

MAP FILED IN MC 69530



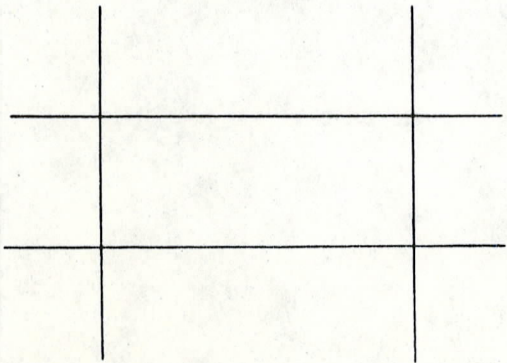


STATE OF ARIZONA County of Graham, ss Fee \$ 2.00 N 7455  
 I hereby certify that the within instrument was filed and recorded  
 at request of Towne Mines Exploration 10-4-74 1:30 P.M.  
 in Docket No. 226 Page 562 and indexed in Mines  
 Witness my hand and official seal the day and year aforesaid.  
 H. LYLE GRANT  
 COUNTY RECORDER By Elicia Olson Deputy

69710

RECEIVED  
 B.L.M. AZ STATE OFFICE ARIZONA  
 NOTICE OF LOCATION  
 (LODE)  
 OCT 4 1979  
 10:00 A.M.  
 PHOENIX, ARIZONA


NOTICE IS HEREBY GIVEN that the Beth No. 4 lode mining claim was located by Towne Mines Exploration Co Inc on July 19, 1974. This claim is 1,500 feet in length along the vein or deposit of mineral-bearing rock in place and 300 feet in width on each side of the middle of said vein or deposit at which this notice is posted. The general course of this claim is N/Y - S/Y and is situated in the Lone Star Mining District, Graham County, Arizona. This claim runs from the location monument or stake on which the notice is posted 25 800 feet in a N/Y direction to the North center end monument or stake and 700 feet in a S/Y direction from the location monument or stake to the South center end monument or stake, and is also marked by two corner monuments or stakes at each end of the claim in the form of a parallelogram. This claim, one and part of a contiguous group called \_\_\_\_\_ thru \_\_\_\_\_ and is located approximately in NW 1/4 part of Section 24 Township 55, Range 26 E, Gila and Salt River Basin and Meridian, or \_\_\_\_\_ in a \_\_\_\_\_ direction from \_\_\_\_\_ (feet or miles) \_\_\_\_\_ County, Arizona.  
 (some prominent or permanent reference or monument)



James D. Roghuy  
 Locator

MAP FILED IN A MC 69530





STATE OF ARIZONA, County of Graham, ss Fee \$ 2.00 56  
I hereby certify that the within instrument was filed and recorded in A MC 69711

at request of Towne Mines Exploration 10-4-74 1:30 P.M.  
in Docket No. 226 Page 563 and indexed in Mines  
Witness my hand and official seal the day and year aforesaid.

H. LYLE GRANT  
COUNTY RECORDER By Cecilia Olsen Deputy

B.L.M. AZ STATE OFFICE

ARIZONA

OCT 4 1979

NOTICE OF LOCATION


10:00 A.M.

(LODE)

PHOENIX, ARIZONA

NOTICE IS HEREBY GIVEN that the Beth 5 lode mining claim was located by Towne Mines Exploration Co. Inc. on July 19, 1974. This claim is 1,500 feet in length along the vein or deposit of mineral-bearing rock in place and 300 feet in width on each side of the middle of said vein or deposit at which this notice is posted. The general course of this claim is Ely-w/y and is situated in the Lone Star Mining District, Graham County, Arizona. This claim runs from the location monument or stake on which the notice is posted 25 feet in a Ely direction to the East center end monument or stake and 1475 feet in a w/y direction from the location monument or stake to the West center end monument or stake, and is also marked by two corner monuments or stakes at each end of the claim in the form of a parallelogram. This claim, one and part of a contiguous group called \_\_\_\_\_ thru \_\_\_\_\_ and is located approximately in NW 1/4 part of Section 24 Township 5 S, Range 26 E, Gila and Salt River Basin and Meridian, or \_\_\_\_\_ in a \_\_\_\_\_ direction from \_\_\_\_\_ (feet or miles)

\_\_\_\_\_, \_\_\_\_\_ County, Arizona.  
(some prominent or permanent reference or monument)



James D Hogby

Locator

MAP FILED IN A MC 69530



STATE OF ARIZONA County of Graham, ss Fee \$ 2.00 No. 7457

I hereby certify that the within instrument was filed and recorded A MC 69712

at request of Towne Mines Exploration 10-4-74 1:30 P.M.  
in Docket No. 226 Page 564 and indexed in Mines


Witness my hand and official seal the day and year aforesaid.

H. LYLE GRANT  
COUNTY RECORDER By Elidia Olsen Deputy

B.L.M. AZ STATE OFFICE ARIZONA


OCT 4 1979 NOTICE OF LOCATION

10:00 A.M. (LODE)  
PHOENIX, ARIZONA



NOTICE IS HEREBY GIVEN that the Both 6 lode mining claim was located by Towne Mines Exploration Co. Inc. on July 21, 1974. This claim is 1,500 feet in length along the vein or deposit of mineral-bearing rock in place and 300 feet in width on each side of the middle of said vein or deposit at which this notice is posted. The general course of this claim is Ely-Wly and is situated in the Lone Star Mining District, Graham County, Arizona. This claim runs from the location monument or stake on which the notice is posted 25 feet in a Ely direction to the EAST center end monument or stake and 1475 feet in a Wly direction from the location monument or stake to the WEST center end monument or stake, and is also marked by two corner monuments or stakes at each end of the claim in the form of a parallelogram. This claim, one and part of a contiguous group called \_\_\_\_\_ thru \_\_\_\_\_ and is located approximately in SE 1/4 part of Section 14 Township 75S, Range 26E, Gila and Salt River Basin and Meridian, or \_\_\_\_\_ in a \_\_\_\_\_ direction from \_\_\_\_\_ (feet or miles)

\_\_\_\_\_, \_\_\_\_\_ County, Arizona.  
(some prominent or permanent reference or monument)



James D. Hoghmy  
Locator

MAP FILED IN  
A MC 69530





STATE ARIZONA County of Graham, ss Fee \$ 2.00 No 74581 C  
at the within instrument was filed and recorded

69713

at request of Towne Mines Exploration 10-4-74 1:30 P.M.  
in Docket No. 226 Page 565 and indexed in Mines  
Witness my hand and official seal the day and year aforesaid.  
H. LYLE GRANT  
COUNTY RECORDER By Elidia Olsen Deputy

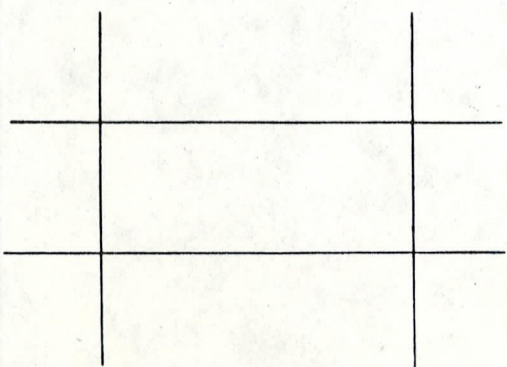
RECEIVED ARIZONA  
B.L.M. AZ STATE OFFICE NOTICE OF LOCATION

OCT 4 1979 (LODE)

10:00 A.M.  
PHOENIX, ARIZONA

NOTICE IS HEREBY GIVEN that the Beth 7 lode mining claim was located by Towne Mines Exploration Co. Inc on July 21, 19 74. This claim is 1,500 feet in length along the vein or deposit of mineral-bearing rock in place and 300 feet in width on each side of the middle of said vein or deposit at which this notice is posted. The general course of this claim is Ely - Wly and is situated in the Lone Star Mining District, Graham County, Arizona. This claim runs from the location monument or stake on which the notice is posted 25 feet in a wly direction to the west center end monument or stake and 1475 feet in a Eastern direction from the location monument or stake to the East center end monument or stake, and is also marked by two corner monuments or stakes at each end of the claim in the form of a parallelogram. This claim, one and part of a contiguous group called \_\_\_\_\_ thru \_\_\_\_\_ and is located approximately in SE 1/4 part of Section 14 Township 55, Range 26 E, Gila and Salt River Basin and Meridian, or \_\_\_\_\_ in a \_\_\_\_\_ direction from \_\_\_\_\_ (feet or miles)


\_\_\_\_\_, \_\_\_\_\_ County, Arizona.  
(some prominent or permanent reference or monument)



James D. Roghuy  
Locator

MAP FILED IN  
A MC 69530





STATE OF ARIZONA County of Graham, ss Fee \$ 2.00 No 7459  
 I hereby certify that the within instrument was filed and recorded  
 at request of Towne Mines Exploration 10-4-74 1:30 P.M.  
 in Docket No. 226 Page 566 and indexed in Mines  
 Witness my hand and official seal the day and year aforesaid.  
 H. LYLE GRANT  
 COUNTY RECORDER By Elsie Olsen Deputy

69714

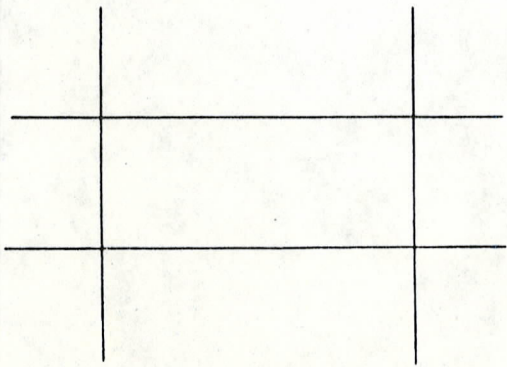
RECEIVED ARIZONA  
 B.L.M. AZ STATE OFFICE NOTICE OF LOCATION

OCT 4 1979 (LODE)

10:00 A.M.  
 PHOENIX, ARIZONA

NOTICE IS HEREBY GIVEN that the Beth S lode mining claim was located by Towne Mines Exploration Co. Inc on July 21, 19 74. This claim is 1,500 feet in length along the vein or deposit of mineral-bearing rock in place and 300 feet in width on each side of the middle of said vein or deposit at which this notice is posted. The general course of this claim is Ely-Wly and is situated in the Lone Star Mining District, Graham County, Arizona. This claim runs from the location monument or stake on which the notice is posted 25 feet in a Ely direction to the East center end monument or stake and 1475 feet in a Wly direction from the location monument or stake to the West center end monument or stake, and is also marked by two corner monuments or stakes at each end of the claim in the form of a parallelogram. This claim, one and part of a contiguous group called \_\_\_\_\_ thru \_\_\_\_\_ and is located approximately in SE 1/4 part of Section 14 Township 55, Range 26E, Gila and Salt River Basin and Meridian, or \_\_\_\_\_ in a \_\_\_\_\_ direction from \_\_\_\_\_ (feet or miles)

\_\_\_\_\_, \_\_\_\_\_ County, Arizona.  
 (some prominent or permanent reference or monument)



James D. Roghuy  
 Locator

MAP FILED IN A MC 69530





STATE ARIZONA County of Graham, ss Fee \$ 2.00 N 7460

I hereby certify that the within instrument was filed and recorded A MC

69715

at request of Towne Mines Exploration 10-4-74 1:30 P.M.

in Docket No. 226 Page 567 and indexed in Mines

Witness my hand and official seal the day and year aforesaid.

H. LYLE GRANT

RECEIVED COUNTY CLERK By Elissa Olsen Deputy

B.L.M. AZ STATE OFFICE

ARIZONA

OCT 4 1979

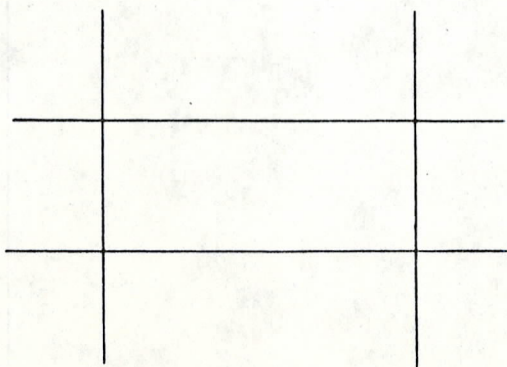
NOTICE OF LOCATION

10:00 A.M. PHOENIX, ARIZONA

(LODE)

NOTICE IS HEREBY GIVEN that the Beth 9 lode mining claim was located by Towne Mines Exploration, Inc on July 21, 1974. This claim is 1,500 feet in length along the vein or deposit of mineral-bearing rock in place and 300 feet in width on each side of the middle of said vein or deposit at which this notice is posted. The general course of this claim is E1/4 - W1/4 and is situated in the Lone Star Mining District, Graham County, Arizona. This claim runs from the location monument or stake on which the notice is posted 25 feet in a W1/4 direction to the west center end monument or stake and 1475 feet in a E1/4 direction from the location monument or stake to the East center end monument or stake, and is also marked by two corner monuments or stakes at each end of the claim in the form of a parallelogram. This claim, one and part of a contiguous group called thru and is located approximately in SW1/4 part of Section 13 Township 35, Range 26E, Gila and Salt River Basin and Meridian, or in a direction from (feet or miles)


County, Arizona. (some prominent or permanent reference or monument)



James D. Hoghney Locator

MAP FILED IN A MC 69530





STATE ARIZONA County of Graham, ss. Fee \$ 2.00 7461

I hereby certify that the within instrument was filed and recorded

A MC

69716

at request of Towne Mines Exploration 10-4-74 1:30 P.M.

in Docket No. 226 Page 568 and indexed in Mines

Witness my hand and official seal the day and year aforesaid.

H. LYLE GRANT

COUNTY RECORDER

By

Clidia Olsen Deputy

B.L.M. AZ STATE OFFICE ARIZONA


OCT 4 1979 NOTICE OF LOCATION

(LODE)

10:00 A.M.  
PHOENIX, ARIZONA

NOTICE IS HEREBY GIVEN that the Beth 10 lode mining claim was located by Towne Mines Exploration Co., Inc. on July 21, 1974. This claim is 1,500 feet in length along the vein or deposit of mineral-bearing rock in place and 300 feet in width on each side of the middle of said vein or deposit at which this notice is posted. The general course of this claim is E/W and is situated in the Lone Star Mining District, Graham County, Arizona. This claim runs from the location monument or stake on which the notice is posted 25 feet in a E/W direction to the East center end monument or stake and 1475 feet in a W/W direction from the location monument or stake to the West center end monument or stake, and is also marked by two corner monuments or stakes at each end of the claim in the form of a parallelogram. This claim, one and part of a contiguous group called \_\_\_\_\_ thru \_\_\_\_\_ and is located approximately in SE 1/4 part of Section 14 Township 35, Range 26E, Gila and Salt River Basin and Meridian, or \_\_\_\_\_ in a \_\_\_\_\_ direction from \_\_\_\_\_ (feet or miles)

\_\_\_\_\_, \_\_\_\_\_ County, Arizona.  
(some prominent or permanent reference or monument)



James D. Roghney  
Locator

MAP FILED IN A MC 69530





STATE OF ARIZONA County of Graham, ss Fee \$ 2.00 No. 7462 A MC 69717  
I hereby certify that the within instrument was filed and recorded

at request of Towne Mines Exploration 10-4-74 1:30 P.M.  
in Docket No. 226 Page 569 and indexed in Mines  
Witness my hand and official seal the day and year aforesaid.

H. LYLE GRANT  
COUNTY RECORDER By H. Lyle Grant Deputy  
ARIZONA

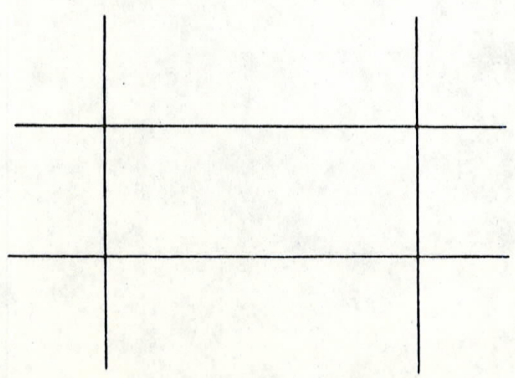
RECEIVED  
B.L.M. AZ STATE OFFICE NOTICE OF LOCATION

OCT 4 1979 (LODE)

10:00 A.M.  
PHOENIX, ARIZONA

NOTICE IS HEREBY GIVEN that the Beth 11 lode mining claim was located by Towne Mines Exploration Co. Inc. on July 21, 19 74. This claim is 1,500 feet in length along the vein or deposit of mineral-bearing rock in place and 300 feet in width on each side of the middle of said vein or deposit at which this notice is posted. The general course of this claim is Ely-Wly and is situated in the Loce Star Mining District, Graham County, Arizona. This claim runs from the location monument or stake on which the notice is posted 25 feet in a wly direction to the west center end monument or stake and 1475 feet in a Ely direction from the location monument or stake to the EAST center end monument or stake, and is also marked by two corner monuments or stakes at each end of the claim in the form of a parallelogram. This claim, one and part of a contiguous group called \_\_\_\_\_ thru \_\_\_\_\_ and is located approximately in sw 1/4 part of Section 13 Township 55, Range 26E, Gila and Salt River Basin and Meridian, or \_\_\_\_\_ in a \_\_\_\_\_ direction from \_\_\_\_\_ (feet or miles)

\_\_\_\_\_, \_\_\_\_\_ County, Arizona.  
(some prominent or permanent reference or monument)



James D. Hoghmy  
Locator

MAP FILED IN  
A MC 69530



at request of Towne Mines Exploration 10-4-74 1:30 P.M.  
in Cocket No. 226 Page 570 and indexed in Mines  
Witness my hand and official seal the day and year aforesaid.



H. LYLE GRANT  
COUNTY RECORDER BY Elisii Olsen County  
RECEIVED  
ARIZONA

B.L.M. AZ STATE OFFICE

NOTICE OF LOCATION

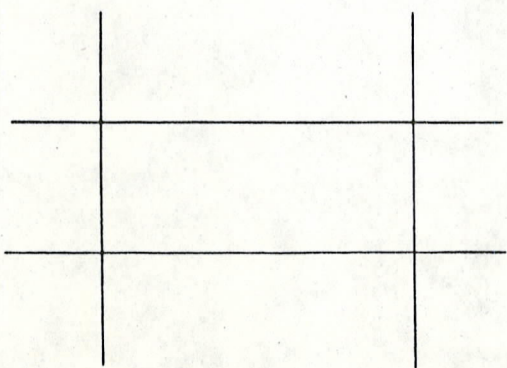
OCT 4 1979

(LODE)

10:00 A.M.  
PHOENIX, ARIZONA

NOTICE IS HEREBY GIVEN that the Beth 12 lode mining claim was located by Towne Mines Exploration Co, Inc on 21, 19 74. This claim is 1,500 feet in length along the vein or deposit of mineral-bearing rock in place and 300 feet in width on each side of the middle of said vein or deposit at which this notice is posted. The general course of this claim is Ely-w/y and is situated in the Lone Star Mining District, Graham County, Arizona. This claim runs from the location monument or stake on which the notice is posted 25 feet in a Ely direction to the East center end monument or stake and 1475 feet in a w/y direction from the location monument or stake to the west center end monument or stake, and is also marked by two corner monuments or stakes at each end of the claim in the form of a parallelogram. This claim, one and part of a contiguous group called \_\_\_\_\_ thru \_\_\_\_\_ and is located approximately in NE 1/4 part of Section 14 Township 35, Range 26 E, Gila and Salt River Basin and Meridian, or \_\_\_\_\_ in a \_\_\_\_\_ direction from \_\_\_\_\_ (feet or miles)

\_\_\_\_\_, \_\_\_\_\_ County, Arizona.  
(some prominent or permanent reference or monument)



James D. Hoghmy  
Locator

MAP FILED IN A MC 69530



STATE OF ARIZONA County of Graham, ss Fee \$ 2.00 No. 7464  
I hereby certify that the within instrument was filed at \_\_\_\_\_

at request of Towne Mines Exploration 10-4-74 1:30 P.M.

in Docket No. 226 Page 571 and indexed in Mines

Witness my hand and official seal the day and year aforesaid.

H. LYLE GRANT

COUNTY RECORDER By Elidia Olson Deputy

RECEIVED  
B.L.M. AZ STATE OFFICE

ARIZONA

NOTICE OF LOCATION

(LODE)

OCT 4 1979


10:00 A.M.  
PHOENIX, ARIZONA



A MC 69719

NOTICE IS HEREBY GIVEN that the Beth 13 lode mining claim was located by Towne Mines Exploration Co. Inc on July 21, 1974. This claim is 1,500 feet in length along the vein or deposit of mineral-bearing rock in place and 300 feet in width on each side of the middle of said vein or deposit at which this notice is posted. The general course of this claim is Ely-Wly and is situated in the Lone Star Mining District, Graham County, Arizona. This claim runs from the location monument or stake on which the notice is posted 25 feet in a wly direction to the WEST center end monument or stake and 1475 feet in a Ely direction from the location monument or stake to the EAST center end monument or stake, and is also marked by two corner monuments or stakes at each end of the claim in the form of a parallelogram. This claim, one and part of a contiguous group called \_\_\_\_\_ thru \_\_\_\_\_ and is located approximately in NW 1/4 part of Section 13 Township 5S, Range 26E, Gila and Salt River Basin and Meridian, or \_\_\_\_\_ in a \_\_\_\_\_ direction from \_\_\_\_\_ (feet or miles)

\_\_\_\_\_, \_\_\_\_\_ County, Arizona.  
(some prominent or permanent reference or monument)



James D Hoglund  
Locator

MAP FILED IN

A MC 69530




at request of Towne Mines Exploration 10-4-74 1:30 P.M.

in Docket No. 226 Page 572 and indexed in Mines

Witness my hand and official seal the day and year aforesaid.

H. LYLE GRANT

COUNTY RECORDER By Elisla Olsen Deputy



RECEIVED  
B.L.M. AZ STATE OFFICE

ARIZONA


NOTICE OF LOCATION

(LODE)

OCT 4 1979  
10:00 A.M.  
PHOENIX, ARIZONA

NOTICE IS HEREBY GIVEN that the Beth 14 lode mining claim was located by Towne Mines Exploration Co. Inc on July 21, 1974. This claim is 1,500 feet in length along the vein or deposit of mineral-bearing rock in place and 300 feet in width on each side of the middle of said vein or deposit at which this notice is posted. The general course of this claim is Ely - Wly and is situated in the Lone Star Mining District, Graham County, Arizona. This claim runs from the location monument or stake on which the notice is posted 25 feet in a Ely direction to the East center end monument or stake and 1475 feet in a Wly direction from the location monument or stake to the West center end monument or stake, and is also marked by two corner monuments or stakes at each end of the claim in the form of a parallelogram. This claim, one and part of a contiguous group called \_\_\_\_\_ thru \_\_\_\_\_ and is located approximately in NE 1/4 part of Section 14 Township 55, Range 26 E, Gila and Salt River Basin and Meridian, or \_\_\_\_\_ in a \_\_\_\_\_ direction from \_\_\_\_\_ (feet or miles)

\_\_\_\_\_, \_\_\_\_\_ County, Arizona.  
(some prominent or permanent reference or monument)




James D. Hoghmy  
Locator

DOCKET 226 PAGE 572

MAP FILED IN A MC 69530





at request of Towne Mines Exploration 10-4-74 1:30 P.M.  
in Docket No. 226 Page 573 and indexed in Mines  
Witness my hand and official seal the day and year aforesaid.

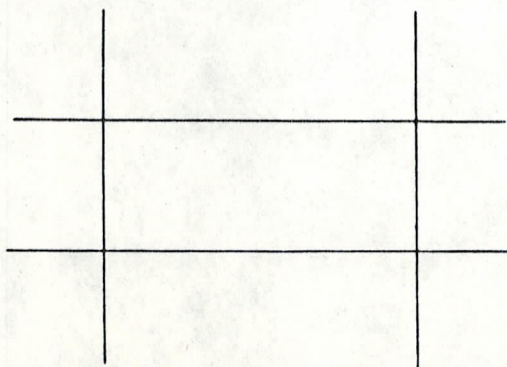
H. LYLE GRANT  
COUNTY RECORDER By Elisav Olsen Deputy

RECEIVED  
B.L.M. AZ STATE NOTICE OF LOCATION  
OCT 4 1979 (LODE)

10:00 A.M.  
PHOENIX, ARIZONA

NOTICE IS HEREBY GIVEN that the Beth 1.5 lode mining claim was located by Towne Mines Exploration Co. Inc. on July 21, 1974. This claim is 1,500 feet in length along the vein or deposit of mineral-bearing rock in place and 300 feet in width on each side of the middle of said vein or deposit at which this notice is posted. The general course of this claim is ENW-WLY, and is situated in the Lone Star Mining District, Graham County, Arizona. This claim runs from the location monument or stake on which the notice is posted 25 feet in a WLY direction to the WEST center end monument or stake and 1475 feet in a ENW direction from the location monument or stake to the EAST center end monument or stake, and is also marked by two corner monuments or stakes at each end of the claim in the form of a parallelogram. This claim, one and part of a contiguous group called \_\_\_\_\_ thru \_\_\_\_\_ and is located approximately in NW 1/4 part of Section 13 Township 5S, Range 26E, Gila and Salt River Basin and Meridian, or \_\_\_\_\_ in a \_\_\_\_\_ direction from \_\_\_\_\_ (feet or miles)


\_\_\_\_\_, \_\_\_\_\_ County, Arizona.  
(some prominent or permanent reference or monument)



James D. Hogarty  
Locator

MAP FILED IN A MC 69530





STATE OF ARIZONA, County of Graham, ss Fee \$ 2.00 No. 67 MC 69722

I hereby certify that the within instrument was filed and recorded

at request of Towne Mines Exploration 10-4-74 1:30 P.M.

in Docket No. 226 Page 574 and indexed in Mines

Witness my hand and official seal the day and year aforesaid.

H. LYLE GRANT

COUNTY RECORDER By Elidia Olsen Deputy


RECEIVED ARIZONA  
B.L.M. AZ STATE OFFICE OF LOCATION

OCT 4 1979 (LODE)

10:00 A.M.  
PHOENIX, ARIZONA

NOTICE IS HEREBY GIVEN that the Beth 16 lode mining claim was located by Towne Mines Exploration Co. Inc on July 21, 1974. This claim is 1,500 feet in length along the vein or deposit of mineral-bearing rock in place and 300 feet in width on each side of the middle of said vein or deposit at which this notice is posted. The general course of this claim is Ely-Wly and is situated in the Lone Star Mining District, Graham County, Arizona. This claim runs from the location monument or stake on which the notice is posted 25 feet in a Wly direction to the West center end monument or stake and 1475 feet in a Wly Ely direction from the location monument or stake to the West East center end monument or stake, and is also marked by two corner monuments or stakes at each end of the claim in the form of a parallelogram. This claim, one and part of a contiguous group called \_\_\_\_\_ thru \_\_\_\_\_ and is located approximately in NE 1/4 part of Section 14 Township 5S, Range 26E, Gila and Salt River Basin and Meridian, or \_\_\_\_\_ in a \_\_\_\_\_ direction from \_\_\_\_\_ (feet or miles)

\_\_\_\_\_, \_\_\_\_\_ County, Arizona.  
(some prominent or permanent reference or monument)



James D Hoghmy  
Locator

MAP FILED IN A MC 69530




A MC 69723

at request of Towne Mines Exploration 10-4-74 1:30 P.M.

in Docket No. 226 Page 575 and indexed in Mines

Witness my hand and official seal the day and year aforesaid.

LYLE GRANT  
COUNTY RECORDER By Etidia Olson Deputy



RECEIVED  
B.L.M. AZ STATE OFFICE

ARIZONA

NOTICE OF LOCATION

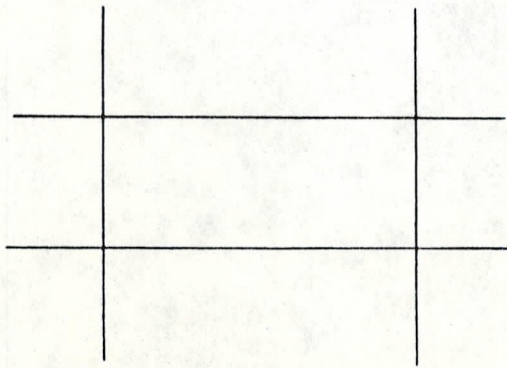
OCT 4 1979

(LODE)

10:00 A.M.  
PHOENIX, ARIZONA

NOTICE IS HEREBY GIVEN that the Beth 17 lode mining claim was located by Towne Mines Exploration Co. Inc on July 21, 19 74. This claim is 1,500 feet in length along the vein or deposit of mineral-bearing rock in place and 300 feet in width on each side of the middle of said vein or deposit at which this notice is posted. The general course of this claim is Ely-Wly and is situated in the LOPE STAR Mining District, Graham County, Arizona. This claim runs from the location monument or stake on which the notice is posted 25 feet in a WEST direction to the WEST center end monument or stake and 1475 feet in a Ely direction from the location monument or stake to the EAST center end monument or stake, and is also marked by two corner monuments or stakes at each end of the claim in the form of a parallelogram. This claim, one and part of a contiguous group called \_\_\_\_\_ thru \_\_\_\_\_ and is located approximately in NE 1/4 part of Section 13 Township 5 S, Range 26 E, Gila and Salt River Basin and Meridian, or \_\_\_\_\_ in a \_\_\_\_\_ direction from \_\_\_\_\_ (feet or miles)

\_\_\_\_\_, \_\_\_\_\_ County, Arizona.  
(some prominent or permanent reference or monument)



James D. Hoghmy  
Locator

MAP FILED IN

A MC 69530



RECEIVED  
B.L.M. AZ STATE OFFICE

NOTICE OF LOCATION

MC 69724

(LODE)

OCT 4 1979

10:00 A.M.  
PHOENIX, ARIZONA

NOTICE IS HEREBY GIVEN that the Beth 18 lode mining claim

was located by Towne Mines Exploration Co. on OCT 1, 19 74.

This claim is 1,500 feet in length along the vein or deposit of mineral-bearing rock in place and 300 feet in width on each side of the middle of said vein or deposit at which this notice is posted. The general course of this claim is N-W and is situated in the Lone Star Mining District, Graham County, Ariz. This claim runs from the location monument or stake on which the notice is posted 25 feet in a SE direction to the EAST center end monument or stake and 1475 feet in a NW direction from the location monument or stake to the WEST center end monument or stake, and is also marked by two corner monuments or stakes at each end of the claim, one on each side of and 300 feet from the center end monument or stakes, making the claim in the form of a parallelogram.

This claim is approx in  
NE 1/4 Sec 14 T55, R 26E

STATE OF ARIZONA, County of Graham, ss Fee \$ 2.00 No. 8425

I hereby certify that the within instrument was filed and recorded  
at request of James D. Loghry 12-23-74 12:30 P.M.  
in Docket No. 229 Page 344 and indexed in Mines.

Witness my hand and official seal the day and year aforesaid.  
H. LYLE GRANT  
COUNTY RECORDER By Cecilia Olsen Deputy

James D. Loghry  
Locator

Write on the above lines the locality of the claim with reference to some natural object or permanent monument whereby the claim can be identified. Give the section, township and range if known and, if possible, the direction and distance from the nearest public survey marker. It is advisable to make a sketch in the space above, showing the adjoining and overlapping claims. If this is an amendment of a location notice, give the name and book and page of recording of the claim being amended.

MAP FILED IN # MC 69530



RECEIVED  
B.L.M. AZ STATE OFFICE

NOTICE OF LOCATION

MC 69725

OCT 4 1979

(LODE)

10:00 A.M.  
PHOENIX, ARIZONA

NOTICE IS HEREBY GIVEN that the Beth 19 lode mining claim  
was located by Towne Mines Exploration Co on OCT 1, 19 74.

This claim is 1,500 feet in length along the vein or deposit of mineral-bearing rock in place and 300 feet in width on each side of the middle of said vein or deposit at which this notice is posted. The general course of this claim is NW and is situated in the Lone Star Mining District, Graham County, Ariz. This claim runs from the location monument or stake on which the notice is posted 25 feet in a SE direction to the East center end monument or stake and 1475 feet in a NW direction from the location monument or stake to the WEST center end monument or stake, and is also marked by two corner monuments or stakes at each end of the claim, one on each side of and 300 feet from the center end monument or stakes, making the claim in the form of a parallelogram.

This claim is approx in NE 1/4  
section 14 and in SE 1/4 section 11  
T55, R26E

MAP FILED IN A MC 69530

RECORDED

STATE OF ARIZONA, County of Graham, ss. Fee \$ 2.00 No. 8426

I hereby certify that the within instrument was filed and recorded 12:30 P.M.

at request of James D. Loghry 12-23-74

in Docket No. 229 Page 345 and indexed in Mines.

Witness my hand and official seal the day and year aforesaid.

L. LYLE GRANT

COUNTY RECORDER

BY Clidia Olsen Deputy

James D. Loghry  
Locator

Write on the above lines the locality of the claim with reference to some natural object or permanent monument whereby the claim can be identified. Give the section, township and range if known and, if possible, the direction and distance from the nearest public survey marker. It is advisable to make a sketch in the space above, showing the adjoining and overlapping claims. If this is an amendment of a location notice, give the name and book and page of recording of the claim being amended.



RECEIVED NOTICE OF LOCATION  
B.L.M. AZ STATE OFFICE (LODE)

A MC 69726

OCT 4 1979

10:00 A.M.  
PHOENIX, ARIZONA

NOTICE IS HEREBY GIVEN that the Beth 20 lode mining claim

was located by Towne Mines Exploration Co on Oct 1, 19 74.

This claim is 1,500 feet in length along the vein or deposit of mineral-bearing rock in place and 300 feet in width on each side of the middle of said vein or deposit at which this notice is posted. The general course of this claim is SE and is situated in the Lone Star Mining District, Graham County, ARIZ. This claim runs from the location monument or stake on which the notice is posted 25 feet in a NW direction to the West center end monument or stake and 1475 feet in a SE direction from the location monument or stake to the EAST center end monument or stake, and is also marked by two corner monuments or stakes at each end of the claim, one on each side of and 300 feet from the center end monument or stakes, making the claim in the form of a parallelogram.

This claim is approx in NE 1/4  
section 14 T5S, R26E

STATE OF ARIZONA, County of Graham, ss Fee \$ 2.00 No. 8427

I hereby certify that the within instrument was filed and recorded

at request of James D. Loghry 12-23-74 12:30 P.M.  
in Docket No. 229 Page 346 and indexed in Mines

Witness my hand and official seal the day and year aforesaid.

H. LYLE GRANT  
COUNTY RECORDER

By [Signature] Deputy

James D. Loghry  
Locator

MAP FILED IN A MC 69530

Write on the above lines the locality of the claim with reference to some natural object or permanent monument whereby the claim can be identified. Give the section, township and range if known and, if possible, the direction and distance from the nearest public survey marker. It is advisable to make a sketch in the space above, showing the adjoining and overlapping claims. If this is an amendment of a location notice, give the name and book and page of recording of the claim being amended.



OCT 4 1979

(LODE)

10:00 A.M.  
PHOENIX, ARIZONA


NOTICE IS HEREBY GIVEN that the Beth 21 lode mining claim was located by Towne Mines Exploration Co on OCT 1, 19 74. This claim is 1,500 feet in length along the vein or deposit of mineral-bearing rock in place and 300 feet in width on each side of the middle of said vein or deposit at which this notice is posted. The general course of this claim is NW and is situated in the Lone Star Mining District, Graham County, ARIZ. This claim runs from the location monument or stake on which the notice is posted 25 feet in a SE direction to the 1475 center end monument or stake and 1475 feet in a NW direction from the location monument or stake to the west center end monument or stake, and is also marked by two corner monuments or stakes at each end of the claim, one on each side of and 300 feet from the center end monument or stakes, making the claim in the form of a parallelogram.

This claim is approx in SE 1/4 section 11 T5S, R26E

MAP FILED IN A MC 69530

STATE OF ARIZONA, County of Graham, ss Fee \$ 2.00 No. 8428  
 I hereby certify that the within instrument was filed and recorded  
 request of James D. Loghry 12-23-74 12:30 P.M.  
 Docket No. 229 Page 347 and indexed in Mines  
 Witness my hand and official seal the day and year aforesaid.

BY Christie Olson Deputy  
James D. Loghry  
 Locator



Write on the above lines the locality of the claim with reference to some natural object or permanent monument whereby the claim can be identified. Give the section, township and range if known and, if possible, the direction and distance from the nearest public survey marker. It is advisable to make a sketch in the space above, showing the adjoining and overlapping claims. If this is an amendment of a location notice, give the name and book and page of recording of the claim being amended.



RECEIVED  
B.L.M. STATE NOTICE OF LOCATION

A MC 69728

OCT 4 1979 (LODE)

10:00 A.M.  
PHOENIX, ARIZONA

NOTICE IS HEREBY GIVEN that the Beth 22 lode mining claim was located by Towne Mines Exploration Co on Oct 1, 19 74.

This claim is 1,500 feet in length along the vein or deposit of mineral-bearing rock in place and 300 feet in width on each side of the middle of said vein or deposit at which this notice is posted. The general course of this claim is SE and is situated in the Lone Star Mining District, Graham County, Ariz. This claim runs from the location monument or stake on which the notice is posted 25 feet in a NW direction to the WEST center end monument or stake and 1475 feet in a SE direction from the location monument or stake to the EAST center end monument or stake, and is also marked by two corner monuments or stakes at each end of the claim, one on each side of and 300 feet from the center end monument or stakes, making the claim in the form of a parallelogram.

This claim is approx in SE 1/4  
sec 11, NE 1/4 sec 14, NW 1/4 Sec 13  
and in SW 1/4 sec 12 T5S, R26E

STATE OF ARIZONA, County of Graham, ss Fee \$ 2.00 No. 8429

I hereby certify that the within instrument was filed and recorded at request of James D. Loghry 12-23-74 12:30 P.M. in Docket No. 229 Page 348 and indexed in Mines

Witness my hand and official seal the day and year aforesaid.  
LYLE GRANT COUNTY RECORDER By Lillian Olson Deputy James D. Loghry

Locator

Write on the above lines the locality of the claim with reference to some natural object or permanent monument whereby the claim can be identified. Give the section, township and range if known and, if possible, the direction and distance from the nearest public survey marker. It is advisable to make a sketch in the space above, showing the adjoining and overlapping claims. If this is an amendment of a location notice, give the name and book and page of recording of the claim being amended.

MAP FILED IN A MC 69530



RECEIVED NOTICE OF LOCATION  
B.L.M. AZ STATE OFFICE

A 116 69729

OCT 4 1979 (LODE)

10:00 A.M.  
PHOENIX, ARIZONA

NOTICE IS HEREBY GIVEN that the Both 23 lode mining claim  
was located by Towne Mines Exploration Co on Oct 1, 19 74.

This claim is 1,500 feet in length along the vein or deposit of mineral-bearing rock in place and 300 feet in width on each side of the middle of said vein or deposit at which this notice is posted. The general course of this claim is NW and is situated in the Lone Star Mining District, Graham County, Ariz. This claim runs from the location monument or stake on which the notice is posted 25 feet in a SE direction to the East center end monument or stake and 1475 feet in a NW direction from the location monument or stake to the west center end monument or stake, and is also marked by two corner monuments or stakes at each end of the claim, one on each side of and 300 feet from the center end monument or stakes, making the claim in the form of a parallelogram.

This claim is approx in SE 1/4  
Sec 11 T55, R26E

MAP FILED IN  
A MC  
69530

STATE OF ARIZONA, County of Graham, ss Fee \$ 2.00 No. 8430

I hereby certify that the within instrument was filed and recorded  
at request of James D. Loghry 12-23-74 12:30 PM  
in Docket No. 229 Page 349 and indexed in Mines

Witness my hand and official seal the day and year aforesaid.

H. LYLE GRANT  
COUNTY RECORDER By Elsie Olsen Deputy

James D. Loghry

Locator

Write on the above lines the locality of the claim with reference to some natural object or permanent monument whereby the claim can be identified. Give the section, township and range if known and, if possible, the direction and distance from the nearest public survey marker. It is advisable to make a sketch in the space above, showing the adjoining and overlapping claims. If this is an amendment of a location notice, give the name and book and page of recording of the claim being amended.



RECEIVED B.L.M. AZ STATE OFFICE NOTICE OF LOCATION

A MC 69730

OCT 4 1979

(LODE)

10:00 A.M.  
PHOENIX, ARIZONA

NOTICE IS HEREBY GIVEN that the Beth 24 lode mining claim was located by Towne Mines Exploration Co on Oct 1, 19 74.

This claim is 1,500 feet in length along the vein or deposit of mineral-bearing rock in place and 300 feet in width on each side of the middle of said vein or deposit at which this notice is posted. The general course of this claim is SE and is situated in the Lone Star Mining District, Graham County, Ariz. This claim runs from the location monument or stake on which the notice is posted 25 feet in a NW direction to the west center end monument or stake and 1475 feet in a SE direction from the location monument or stake to the EAST center end monument or stake, and is also marked by two corner monuments or stakes at each end of the claim, one on each side of and 300 feet from the center end monument or stakes, making the claim in the form of a parallelogram.

This claim is approx in  
SE 1/4 sec 11 T 35, R 26 E

STATE OF ARIZONA, County of Graham, ss Fee \$ 2.00 No. 8431

I hereby certify that the within instrument was filed and recorded at request of James D. Loghry 12-23-74 12:30 PM in Docket No. 229 Page 350 and indexed in Mines

Witness my hand and official seal the day and year aforesaid.

H. LYLE GRANT  
COUNTY RECORDER

By Elisio Olvera Deputy

James D. Loghry

Locator

Write on the above lines the locality of the claim with reference to some natural object or permanent monument whereby the claim can be identified. Give the section, township and range if known and, if possible, the direction and distance from the nearest public survey marker. It is advisable to make a sketch in the space above, showing the adjoining and overlapping claims. If this is an amendment of a location notice, give the name and book and page of recording of the claim being amended.

MAP FILED IN A MC 69530



RECEIVED NOTICE OF LOCATION  
B.L.M. AZ STATE OFFICE (LODE)

MC 69731

OCT 4 1979

10:00 A.M.

PHOENIX, ARIZONA  
NOTICE IS HEREBY GIVEN that the Beth 25 lode mining claim

was located by Towne Mines Exploration Co. on Oct 4, 19 74.

This claim is 1,500 feet in length along the vein or deposit of mineral-bearing rock in place and 300 feet in width on each side of the middle of said vein or deposit at which this notice is posted. The general course of this claim is NW and is situated in the Lone Star Mining District, Graham County, Ariz. This claim runs from the location monument or stake on which the notice is posted 25 feet in a SE direction to the EAST center end monument or stake and 1475 feet in a NW direction from the location monument or stake to the west center end monument or stake, and is also marked by two corner monuments or stakes at each end of the claim, one on each side of and 300 feet from the center end monument or stakes, making the claim in the form of a parallelogram.

This claim is approx in SE 1/4  
Sec 11 T55, R26E

MAP FILED IN A MC 69530

STATE OF ARIZONA, County of Graham, ss Fee \$ 2.00 No. 8432

I hereby certify that the within instrument was filed and recorded at request of James D. Loghry 12-23-74 12:30 P.M.

in Docket No. 229 Page 351 and indexed in Mines

Witness my hand and official seal the day and year aforesaid.  
H. LYLE GRANT COUNTY RECORDER By Elisii Olsen Deputy

James D. Loghry  
Locator

Write on the above lines the locality of the claim with reference to some natural object or permanent monument whereby the claim can be identified. Give the section, township and range if known and, if possible, the direction and distance from the nearest public survey marker. It is advisable to make a sketch in the space above, showing the adjoining and overlapping claims. If this is an amendment of a location notice, give the name and book and page of recording of the claim being amended.



RECEIVED NOTICE OF LOCATION  
B.L.M. AZ STATE OFFICE (LODE)

A MC 69732

OCT 4 1979

10:00 A.M.  
PHOENIX, ARIZONA

NOTICE IS HEREBY GIVEN that the Beth 26 lode mining claim

was located by Towne Mines Exploration Co on Oct 1, 19 74.

This claim is 1,500 feet in length along the vein or deposit of mineral-bearing rock in place and 300 feet in width on each side of the middle of said vein or deposit at which this notice is posted. The general course of this claim is SE and is situated in the Lone Star Mining District, Graham County, Ariz. This claim runs from the location monument or stake on which the notice is posted 25 feet in a NW direction to the WEST center end monument or stake and 175 feet in a SE direction from the location monument or stake to the EAST center end monument or stake, and is also marked by two corner monuments or stakes at each end of the claim, one on each side of and 300 feet from the center end monument or stakes, making the claim in the form of a parallelogram.

This claim is approx 1/4 SE 1/4  
sec 11 and 1/4 SW 1/4 sec 12  
T5S, R26E

STATE OF ARIZONA, County of Graham, ss Fee \$ 2.00 No. 8433

I hereby certify that the within instrument was filed and recorded

at request of James D. Loghry 12-23-74 12:30 P.M.

in Docket No. A 229 Page 352 and indexed in Mines.

Witness my hand and official seal the day and year aforesaid.

H. LYLE GRANT  
COUNTY RECORDER

By Elisii Olsen Deputy

James D. Loghry

Locator

Write on the above lines the locality of the claim with reference to some natural object or permanent monument whereby the claim can be identified. Give the section, township and range if known and, if possible, the direction and distance from the nearest public survey marker. It is advisable to make a sketch in the space above, showing the adjoining and overlapping claims. If this is an amendment of a location notice, give the name and book and page of recording of the claim being amended.

DOCKET 229 PAGE 352

MAP FILED IN A MC 69530



RECEIVED B.L.M. AZ STATE OFFICE NOTICE OF LOCATION

A 116 69733

OCT 4 1979 (LODE)

10:00 A.M. PHOENIX, ARIZONA

NOTICE IS HEREBY GIVEN that the Beth 27 lode mining claim was located by Towne Mines Exploration Co on Oct 1, 19 74.

This claim is 1,500 feet in length along the vein or deposit of mineral-bearing rock in place and 300 feet in width on each side of the middle of said vein or deposit at which this notice is posted. The general course of this claim is NW and is situated in the Lone Star Mining District, Graham County, Ariz. This claim runs from the location monument or stake on which the notice is posted 25 feet in a SE direction to the EAST center end monument or stake and 1475 feet in a NW direction from the location monument or stake to the west center end monument or stake, and is also marked by two corner monuments or stakes at each end of the claim, one on each side of and 300 feet from the center end monument or stakes, making the claim in the form of a parallelogram.

This claim is approx in  
SE 1/4 Sec 11 T5 S, R26 E

STATE OF ARIZONA, County of Graham, ss Fee \$ 2.00 No. 8434

I hereby certify that the within instrument was filed and recorded

at request of James D. Loghry 12-23-74 12:30 P.M.

in Docket No. 229 Page 353 and indexed in Mines

Witness my hand and official seal the day and year aforesaid.

H. LYLE GRANT COUNTY RECORDER By Celia Olson Deputy

James D. Loghry  
Locator

Write on the above lines the locality of the claim with reference to some natural object or permanent monument whereby the claim can be identified. Give the section, township and range if known and, if possible, the direction and distance from the nearest public survey marker. It is advisable to make a sketch in the space above, showing the adjoining and overlapping claims. If this is an amendment of a location notice, give the name and book and page of recording of the claim being amended.

MAP FILED IN A MC 69530



OCT 4 1979 (LODE)

10:00 A.M.  
PHOENIX, ARIZONA

NOTICE IS HEREBY GIVEN that the Beth 28 lode mining claim  
was located by Toune Mines Exploration Co. on Oct 1, 19 74.

This claim is 1,500 feet in length along the vein or deposit of mineral-bearing rock in place and 300 feet in width on each side of the middle of said vein or deposit at which this notice is posted. The general course of this claim is SE and is situated in the Lone Star Mining District, Graham County, Ariz. This claim runs from the location monument or stake on which the notice is posted 25 feet in a NW direction to the west center end monument or stake and 1475 feet in a SE direction from the location monument or stake to the EAST center end monument or stake, and is also marked by two corner monuments or stakes at each end of the claim, one on each side of and 300 feet from the center end monument or stakes, making the claim in the form of a parallelogram.

This claim is approx in SE 1/4  
sec 11 and in SW 1/4 sec 12  
T55 R 26E

MAP FILED IN  
A MC 69530

STATE OF ARIZONA, County of Graham, ss Fee \$ 2.00 No. 8435

I hereby certify that the within instrument was filed and recorded  
request of James D. Loghry 12-23-74 12:30 P.M.

Docket No. 229 Page 354 and indexed in Mines

Witness my hand and official seal the day and year aforesaid.

LYLE GRANT  
COUNTY RECORDER By Clidia Olsen Deputy

James D. Loghry  
Locator

Write on the above lines the locality of the claim with reference to some natural object or permanent monument whereby the claim can be identified. Give the section, township and range if known and, if possible, the direction and distance from the nearest public survey marker. It is advisable to make a sketch in the space above, showing the adjoining and overlapping claims. If this is an amendment of a location notice, give the name and book and page of recording of the claim being amended.



RECEIVED NOTICE OF LOCATION  
B.L.M. AZ STATE OFFICE

A MC 69735

OCT 4 1979 (LODE)

10:00 A.M.  
PHOENIX, ARIZONA

NOTICE IS HEREBY GIVEN that the Beth 29 lode mining claim  
was located by Towne Mines Exploratory Co on oct 10, 19 74.

This claim is 1,500 feet in length along the vein or deposit of mineral-bearing rock in place and 300 feet in  
width on each side of the middle of said vein or deposit at which this notice is posted. The general course of  
this claim is SW and is situated in the Lone Star Mining  
District, Graham County, ARIZ. This claim runs from the location  
monument or stake on which the notice is posted 25 feet in a NE direction  
to the North center end monument or stake and 1475 feet in a SW  
direction from the location monument or stake to the South center end monument or stake, and is  
also marked by two corner monuments or stakes at each end of the claim, one on each side of and 300 feet  
from the center end monument or stakes, making the claim in the form of a parallelogram.

This claim is approx in  
NW 1/4 Sec 13 and in SW 1/4 Sec 12  
T 55 R 26 E



STATE OF ARIZONA, County of Graham, ss Fee \$ 2.00 No. 8436

I hereby certify that the within instrument was filed and recorded  
request of James D. Loghry 12-23-74 12:30 P.M.  
Docket No. 229 Page 355 and indexed in Mines

Witness my hand and official seal the day and year aforesaid.  
LYLE GRANT  
COUNTY RECORDER By Clidia Olsen Deputy James D. Loghry

Locator

Write on the above lines the locality of the claim with reference to some natural object or permanent  
monument whereby the claim can be identified. Give the section, township and range if known and, if possible,  
the direction and distance from the nearest public survey marker. It is advisable to make a sketch in the space  
above, showing the adjoining and overlapping claims. If this is an amendment of a location notice, give the name  
and book and page of recording of the claim being amended.

MAP FILED IN  
A MC 69530




OCT 4 1979 (LODE)

10:00 A.M.  
PHOENIX, ARIZONA

NOTICE IS HEREBY GIVEN that the Beth 30 lode mining claim was located by Towne Mines Exploration Co on oct 10, 19 74.

This claim is 1,500 feet in length along the vein or deposit of mineral-bearing rock in place and 300 feet in width on each side of the middle of said vein or deposit at which this notice is posted. The general course of this claim is SW and is situated in the Loac Star Mining District, Graham County, Ariz. This claim runs from the location monument or stake on which the notice is posted 25 feet in a NE direction to the 1475 center end monument or stake and 1475 feet in a SW direction from the location monument or stake to the south center end monument or stake, and is also marked by two corner monuments or stakes at each end of the claim, one on each side of and 300 feet from the center end monument or stakes, making the claim in the form of a parallelogram.

This claim is approx in  
SW 1/4 section 12 T55 R26E



STATE OF ARIZONA, County of Graham, ss Fee \$ 2.00 No. 8437  
I hereby certify that the within instrument was filed and recorded  
at request of James D. Loghry 12-23-74 12:30 P.M.  
Docket No. 229 Page 356 and indexed in Mines

Witness my hand and official seal the day and year aforesaid.  
I, LYLE GRANT  
COUNTY RECORDER By Elidia Olsen Deputy James D. Loghry

Locator

Write on the above lines the locality of the claim with reference to some natural object or permanent monument whereby the claim can be identified. Give the section, township and range if known and, if possible, the direction and distance from the nearest public survey marker. It is advisable to make a sketch in the space above, showing the adjoining and overlapping claims. If this is an amendment of a location notice, give the name and book and page of recording of the claim being amended.

MAP FILED IN A MC 69530



RECEIVED NOTICE OF LOCATION  
B.L.M. AZ STATE OFFICE

MC 69737

(LODE)

OCT 4 1979

10:00 A.M.  
PHOENIX, ARIZONA

NOTICE IS HEREBY GIVEN that the Beth 31 lode mining claim  
was located by Towne Mines Exploration Co on OCT 10, 19 74.

This claim is 1,500 feet in length along the vein or deposit of mineral-bearing rock in place and 300 feet in width on each side of the middle of said vein or deposit at which this notice is posted. The general course of this claim is SW and is situated in the Lone Star Mining District, Graham County, ARIZ. This claim runs from the location monument or stake on which the notice is posted 25 feet in a NE direction to the North center end monument or stake and 1475 feet in a SW direction from the location monument or stake to the South center end monument or stake, and is also marked by two corner monuments or stakes at each end of the claim, one on each side of and 300 feet from the center end monument or stakes, making the claim in the form of a parallelogram.

This claim is approx in  
SW 1/4 section 12 T55 R26E

STATE OF ARIZONA, County of Graham, ss Fee \$ 2.00 No. 8438  
I hereby certify that the within instrument was filed and recorded  
request of James D. Loghry 12-23-74 12:30 P.M.  
Docket No. 229 Page 357 and indexed in Mines  
Witness my hand and official seal the day and year aforesaid.

LYLE GRANT  
COUNTY RECORDER By Clidia Olsen Deputy

James D. Loghry

Locator

Write on the above lines the locality of the claim with reference to some natural object or permanent monument whereby the claim can be identified. Give the section, township and range if known and, if possible, the direction and distance from the nearest public survey marker. It is advisable to make a sketch in the space above, showing the adjoining and overlapping claims. If this is an amendment of a location notice, give the name and book and page of recording of the claim being amended.

MAP FILED IN MC 69530



OCT 4 1979 (LODE)

10:00 A.M.  
PHOENIX, ARIZONA

NOTICE IS HEREBY GIVEN that the Beth 32 lode mining claim  
was located by Towne Mines Exploration on OCT 10, 19 74.

This claim is 1,500 feet in length along the vein or deposit of mineral-bearing rock in place and 300 feet in  
width on each side of the middle of said vein or deposit at which this notice is posted. The general course of  
this claim is SW and is situated in the Lone Star Mining  
District, Graham County, Ariz. This claim runs from the location  
monument or stake on which the notice is posted 25 feet in a NE direction  
to the North center end monument or stake and 1475 feet in a SW  
direction from the location monument or stake to the South center end monument or stake, and is  
also marked by two corner monuments or stakes at each end of the claim, one on each side of and 300 feet  
from the center end monument or stakes, making the claim in the form of a parallelogram.

This claim is approx in SW 1/4  
Sec 12 T55 R26E



STATE OF ARIZONA, County of Graham, ss Fee \$ 2.00 No. 8439

I hereby certify that the within instrument was filed and recorded

request of James D. Loghry 12-23-74 12:30 P.M.

Booklet No. 229 Page 358 and indexed in Mines

Witness my hand and official seal the day and year aforesaid.

CLYDE GIBST  
COUNTY RECORDER By Clidia Olsen Deputy

James D. Loghry

Locator

MAP FILED IN  
MC 69530

Write on the above lines the locality of the claim with reference to some natural object or permanent monument whereby the claim can be identified. Give the section, township and range if known and, if possible, the direction and distance from the nearest public survey marker. It is advisable to make a sketch in the space above, showing the adjoining and overlapping claims. If this is an amendment of a location notice, give the name and book and page of recording of the claim being amended.



RECEIVED  
B.L.M. AZ E 0 E

NOTICE OF LOCATION

A MC 69739

OCT 4 1979

(LODE)

10:00 A.M.  
PHOENIX, ARIZONA

NOTICE IS HEREBY GIVEN that the Beth 33 lode mining claim  
was located by Towne Mines Exploration Co on OCT 4, 19 74.

This claim is 1,500 feet in length along the vein or deposit of mineral-bearing rock in place and 300 feet in  
width on each side of the middle of said vein or deposit at which this notice is posted. The general course of  
this claim is NW and is situated in the Lone Star Mining  
District, Graham County, Ariz. This claim runs from the location  
monument or stake on which the notice is posted 25 feet in a SE direction  
to the EAST center end monument or stake and 1475 feet in a NW  
direction from the location monument or stake to the west center end monument or stake, and is  
also marked by two corner monuments or stakes at each end of the claim, one on each side of and 300 feet  
from the center end monument or stakes, making the claim in the form of a parallelogram.

This claim is approx in NW 1/4  
sec 11 T55 R26E

STATE OF ARIZONA, County of Graham, ss Fee \$ 2.00 No. 8440

I hereby certify that the within instrument was filed and recorded  
at request of James D. Loghry 12-23-74 12:30 P.M.  
in Docket No. 229 Page 359 and indexed in Mines

Witness my hand and official seal the day and year aforesaid.

H. LYLE GRANT  
COUNTY RECORDER

By Clidia Oke Deputy

James D. Loghry

Locator

Write on the above lines the locality of the claim with reference to some natural object or permanent  
monument whereby the claim can be identified. Give the section, township and range if known and, if possible,  
the direction and distance from the nearest public survey marker. It is advisable to make a sketch in the space  
above, showing the adjoining and overlapping claims. If this is an amendment of a location notice, give the name  
and book and page of recording of the claim being amended.

MAP FILED IN A MC 69530



OCT 4 1979 (LODE)

10:00 A.M.  
PHOENIX, ARIZONA

NOTICE IS HEREBY GIVEN that the Beth 34 lode mining claim was located by Towne Mines Exploration Co. on oct 4, 19 74.

This claim is 1,500 feet in length along the vein or deposit of mineral-bearing rock in place and 300 feet in width on each side of the middle of said vein or deposit at which this notice is posted. The general course of this claim is SE and is situated in the Lone Star Mining District, Graham County, Ariz. This claim runs from the location monument or stake on which the notice is posted 25 feet in a NW direction to the west center end monument or stake and 175 feet in a SE direction from the location monument or stake to the EAST center end monument or stake, and is also marked by two corner monuments or stakes at each end of the claim, one on each side of and 300 feet from the center end monument or stakes, making the claim in the form of a parallelogram.

This claim is approx in the center of section 11 T5S, R26E

STATE OF ARIZONA, County of Graham, ss Fee \$ 2.00 No. 8441

Thereby certify that the within instrument was filed and recorded

at request of James D. Loghry 12-23-74 12:30 P.M.

in Docket No. 229 Page 360 and indexed in Mines

Witness my hand and official seal the day and year aforesaid.

H. LYLE GRANT  
COUNTY RECORDER

By [Signature] Deputy

[Signature]  
James D. Loghry

Locator

MAP FILED IN  
A MC 69530

Write on the above lines the locality of the claim with reference to some natural object or permanent monument whereby the claim can be identified. Give the section, township and range if known and, if possible, the direction and distance from the nearest public survey marker. It is advisable to make a sketch in the space above, showing the adjoining and overlapping claims. If this is an amendment of a location notice, give the name and book and page of recording of the claim being amended.



RECEIVED  
B.L.M. AZ STATE OFFICE (LODE)

OCT 4 1979

10:00 A.M.  
NOTICE IS HEREBY GIVEN that the Beth 35 lode mining claim

was located by Towne Mines Exploration Co on OCT 4, 19 74.

This claim is 1,500 feet in length along the vein or deposit of mineral-bearing rock in place and 300 feet in width on each side of the middle of said vein or deposit at which this notice is posted. The general course of this claim is NW and is situated in the LODE STAR Mining District, Graham County, ARIZ. This claim runs from the location monument or stake on which the notice is posted 25 feet in a SE direction to the EAST center end monument or stake and 1475 feet in a NW direction from the location monument or stake to the WEST center end monument or stake, and is also marked by two corner monuments or stakes at each end of the claim, one on each side of and 300 feet from the center end monument or stakes, making the claim in the form of a parallelogram.

This claim is approx in SW 1/4 Sec 11  
T5S R26E

MAP FILED IN

A MC 69530

STATE OF ARIZONA, County of Graham, ss Fee \$ 2.00 No. 8442

I hereby certify that the within instrument was filed and recorded

at request of James D. Loghry 12-23-74 12:30 P.M.

in Docket No. 229 Page 361 and indexed in Mines

Witness my hand and official seal the day and year aforesaid.

H. LYLE GRANT  
COUNTY RECORDER

By Elaine Olson Deputy

James D. Loghry

Locator

Write on the above lines the locality of the claim with reference to some natural object or permanent monument whereby the claim can be identified. Give the section, township and range if known and, if possible, the direction and distance from the nearest public survey marker. It is advisable to make a sketch in the space above, showing the adjoining and overlapping claims. If this is an amendment of a location notice, give the name and book and page of recording of the claim being amended.



RECEIVED NOTICE OF LOCATION  
B.L.M. AZ STATE OFFICE (LODE)

A MC 69742

UCT 4 1979

10:00 A.M.  
PHOENIX, ARIZONA

NOTICE IS HEREBY GIVEN THAT the Beth 36 lode mining claim

was located by Towne Mines Exploration Co on oct 4, 19 74.

This claim is 1,500 feet in length along the vein or deposit of mineral-bearing rock in place and 300 feet in width on each side of the middle of said vein or deposit at which this notice is posted. The general course of this claim is SE and is situated in the Lone Star Mining District, Graham County, Ariz. This claim runs from the location monument or stake on which the notice is posted 25 feet in a NW direction to the WEST center end monument or stake and 1475 feet in a SE direction from the location monument or stake to the EAST center end monument or stake, and is also marked by two corner monuments or stakes at each end of the claim, one on each side of and 300 feet from the center end monument or stakes, making the claim in the form of a parallelogram.

This claim is approx in SW 1/4  
Sec 11 T55 R26E

CURVED

CURVED

STATE OF ARIZONA, County of Graham, ss Fee \$ 2.00 No. 8443

I hereby certify that the within instrument was filed and recorded

at request of James D. Loghry 12-23-74 12:30 P.M.

in Docket No. 229 Page 362 and indexed in Mines

Witness my hand and official seal the day and year aforesaid.

H. LYLE GRANT  
COUNTY RECORDER

By Christina Olsen Deputy

James D. Loghry

Locator

MAP FILED IN

A MC 69530

Write on the above lines the locality of the claim with reference to some natural object or permanent monument whereby the claim can be identified. Give the section, township and range if known and, if possible, the direction and distance from the nearest public survey marker. It is advisable to make a sketch in the space above, showing the adjoining and overlapping claims. If this is an amendment of a location notice, give the name and book and page of recording of the claim being amended.



OCT 4 1979

(LODE)

10:00 A.M.  
PHOENIX, ARIZONA

NOTICE IS HEREBY GIVEN that the Beth 37 lode mining claim

was located by Towne Mines Exploration Co on oct 4, 19 74.

This claim is 1,500 feet in length along the vein or deposit of mineral-bearing rock in place and 300 feet in width on each side of the middle of said vein or deposit at which this notice is posted. The general course of this claim is SE and is situated in the Lone Star Mining District, Graham County, Ariz. This claim runs from the location monument or stake on which the notice is posted 25 feet in a SE direction to the EAST center end monument or stake and 1475 feet in a NW direction from the location monument or stake to the WEST center end monument or stake, and is also marked by two corner monuments or stakes at each end of the claim, one on each side of and 300 feet from the center end monument or stakes, making the claim in the form of a parallelogram.

This claim is approx in SW 1/4  
Sec 11, T55, R 26E

STATE OF ARIZONA, County of Graham, ss Fee \$ 2.00 No. 8444

I hereby certify that the within instrument was filed and recorded at request of James D. Loghry 12-23-74 12:30 P.M.

Docket No. 229 Page 363 and indexed in Mines

Witness my hand and official seal the day and year aforesaid:  
BY Lyle Grant COUNTY RECORDER  
By James D. Loghry Deputy

Locator

Write on the above lines the locality of the claim with reference to some natural object or permanent monument whereby the claim can be identified. Give the section, township and range if known and, if possible, the direction and distance from the nearest public survey marker. It is advisable to make a sketch in the space above, showing the adjoining and overlapping claims. If this is an amendment of a location notice, give the name and book and page of recording of the claim being amended.

MAP FILED IN  
A MC 69530



RECEIVED NOTICE OF LOCATION A MC 69744  
B.L.M. AZ STATE OFFICE (LODE)

OCT 4 1979

10:00 A.M.

PHOENIX, ARIZONA

Beth 38

NOTICE IS HEREBY GIVEN THAT THE \_\_\_\_\_ lode mining claim

was located by Towne Mines Exploration Co on oct 4, 19 74.

This claim is 1,500 feet in length along the vein or deposit of mineral-bearing rock in place and 300 feet in width on each side of the middle of said vein or deposit at which this notice is posted. The general course of this claim is SE and is situated in the Lone Star Mining District, Graham County, Ariz. This claim runs from the location monument or stake on which the notice is posted 25 feet in a NW direction to the WEST center end monument or stake and 1475 feet in a SE direction from the location monument or stake to the EAST center end monument or stake, and is also marked by two corner monuments or stakes at each end of the claim, one on each side of and 300 feet from the center end monument or stakes, making the claim in the form of a parallelogram.

This claim is approx in  
SW 1/4 Sec 11 T55 R26E

STATE OF ARIZONA, County of Graham, ss Fee \$ 2.00 No. 8445

I hereby certify that the within instrument was filed and recorded

at request of James D. Loghry 12-23-74 12:30 P.M.

in Docket No. 229 Page 364 and indexed in Mines

Witness my hand and official seal the day and year aforesaid.

H. LYLE GRANT

COUNTY RECORDER

By

Edwin Olson Deputy

James D. Loghry

Locator

MAP FILED IN

A MC 69530

Write on the above lines the locality of the claim with reference to some natural object or permanent monument whereby the claim can be identified. Give the section, township and range if known and, if possible, the direction and distance from the nearest public survey marker. It is advisable to make a sketch in the space above, showing the adjoining and overlapping claims. If this is an amendment of a location notice, give the name and book and page of recording of the claim being amended.



OCT 4 1979 (LODE)

10:00 A.M.  
PHOENIX, ARIZONA

NOTICE IS HEREBY GIVEN that the Beth 39 lode mining claim was located by Towne Mines Exploration Co on OCT 4, 19 74.

This claim is 1,500 feet in length along the vein or deposit of mineral-bearing rock in place and 300 feet in width on each side of the middle of said vein or deposit at which this notice is posted. The general course of this claim is NW and is situated in the Lone Star Mining District, Graham County, Ariz. This claim runs from the location monument or stake on which the notice is posted 25 feet in a SE direction to the East center end monument or stake and 1475 feet in a NW direction from the location monument or stake to the West center end monument or stake, and is also marked by two corner monuments or stakes at each end of the claim, one on each side of and 300 feet from the center end monument or stakes, making the claim in the form of a parallelogram.

This claim is approx in  
SW 1/4 sec 11 T55 R26 E

MAP FILED IN A MC 69530

STATE OF ARIZONA, County of Graham, ss Fee \$ 2.00 No. 8446

I hereby certify that the within instrument was filed and recorded

request of James D. Loghry 12-23-74 12:30 P.M.

Docket No. 229 Page 365 and indexed in Mines

Witness my hand and official seal the day and year aforesaid.

LYLE GRANT  
COUNTY RECORDER By Clidia Olson Deputy

James D. Loghry  
Locator

Write on the above lines the locality of the claim with reference to some natural object or permanent monument whereby the claim can be identified. Give the section, township and range if known and, if possible, the direction and distance from the nearest public survey marker. It is advisable to make a sketch in the space above, showing the adjoining and overlapping claims. If this is an amendment of a location notice, give the name and book and page of recording of the claim being amended.



RECEIVED  
B.L. AZ STATE ~~ICE~~ OFFICE OF LOCATI

A MC 69746

UCT 4 1979 (LODE)

10:00 A.M.  
PHOENIX, ARIZONA

NOTICE IS HEREBY GIVEN that the Beth 40 lode mining claim was located by Towne Mines Exploration Co on oct 4, 19 74.

This claim is 1,500 feet in length along the vein or deposit of mineral-bearing rock in place and 300 feet in width on each side of the middle of said vein or deposit at which this notice is posted. The general course of this claim is SE and is situated in the Lone Star Mining District, Graham County, Ariz. This claim runs from the location monument or stake on which the notice is posted 25 feet in a NW direction to the WEST center end monument or stake and 1475 feet in a SE direction from the location monument or stake to the EAST center end monument or stake, and is also marked by two corner monuments or stakes at each end of the claim, one on each side of and 300 feet from the center end monument or stakes, making the claim in the form of a parallelogram.

This claim is approx in SW 1/4  
Sec 11 T55 R26E

STATE OF ARIZONA, County of Graham, ss Fee \$ 2.00 No. 8447

I hereby certify that the within instrument was filed and recorded at request of James D. Loghry 12-23-74 12:30 P.M.

in Docket No. 229 Page 366 and indexed in Mines

Witness my hand and official seal the day and year aforesaid.

H. LYLE GRANT  
COUNTY RECORDER By Elisav Olson Deputy

James D. Loghry  
Locator

MAP FILED IN A MC 69530

Write on the above lines the locality of the claim with reference to some natural object or permanent monument whereby the claim can be identified. Give the section, township and range if known and, if possible, the direction and distance from the nearest public survey marker. It is advisable to make a sketch in the space above, showing the adjoining and overlapping claims. If this is an amendment of a location notice, give the name and book and page of recording of the claim being amended.



RECEIVED NOTICE OF LOCATION  
B.L.M. AZ STATE OFFICE

A MC 69747

OCT 4 1979

(LODE)

10:00 A.M.  
PHOENIX, ARIZONA

NOTICE IS HEREBY GIVEN that the Beth 41 lode mining claim

was located by Towne Mines Exploration Co on Oct 4, 19 74.

This claim is 1,500 feet in length along the vein or deposit of mineral-bearing rock in place and 300 feet in width on each side of the middle of said vein or deposit at which this notice is posted. The general course of this claim is NW and is situated in the LODE STAR Mining District, Graham County, Ariz. This claim runs from the location monument or stake on which the notice is posted 25 feet in a SE direction to the EAST center end monument or stake and 1475 feet in a NW direction from the location monument or stake to the WEST center end monument or stake, and is also marked by two corner monuments or stakes at each end of the claim, one on each side of and 300 feet from the center end monument or stakes, making the claim in the form of a parallelogram.

This claim is approx in SW 1/4  
Sec 11 T55 R26E

STATE OF ARIZONA, County of Graham, ss Fee \$ 2.00 No. 8448

I hereby certify that the within instrument was filed and recorded

at request of: James D. Loghry 12-23-74 12:30 P.M.

in Docket No. 229 Page 367 and indexed in Mines

Witness my hand and official seal the day and year aforesaid.

H. LYLE GRANT

COUNTY RECORDER

By Clidia Olsen Deputy

James D. Loghry

Locator

Write on the above lines the locality of the claim with reference to some natural object or permanent monument whereby the claim can be identified. Give the section, township and range if known and, if possible, the direction and distance from the nearest public survey marker. It is advisable to make a sketch in the space above, showing the adjoining and overlapping claims. If this is an amendment of a location notice, give the name and book and page of recording of the claim being amended.

MAP FILED IN A MC 69530



OCT 4 1979 (LODE)

10:00 A.M.  
PHOENIX, ARIZONA

NOTICE IS HEREBY GIVEN that the Beth 42 lode mining claim was located by Towne Mines Exploration Co on oct 4, 19 74.

This claim is 1,500 feet in length along the vein or deposit of mineral-bearing rock in place and 300 feet in width on each side of the middle of said vein or deposit at which this notice is posted. The general course of this claim is SE and is situated in the Lone Star Mining District, Graham County, ARIZ. This claim runs from the location monument or stake on which the notice is posted 25 feet in a NW direction to the WEST center end monument or stake and 1475 feet in a SE direction from the location monument or stake to the EAST center end monument or stake, and is also marked by two corner monuments or stakes at each end of the claim, one on each side of and 300 feet from the center end monument or stakes, making the claim in the form of a parallelogram.

This claim is approx in SW<sup>1</sup>/<sub>4</sub> sec ~~17~~<sup>11</sup> and in NW<sup>1</sup>/<sub>4</sub> sec 14 T55, R26E

STATE OF ARIZONA, County of Graham, ss Fee \$ 2.00 No. 8449

I hereby certify that the within instrument was filed and recorded at request of James D. Loghry 12-23-74 12:30 P.M. in Docket No. 229 Page 368 and indexed in Mines

Witness my hand and official seal the day and year aforesaid.  
H. LYLE GRANT  
COUNTY RECORDER

By [Signature] Deputy

James D. Loghry  
Locator

MAP FILED IN A MC 69530

Write on the above lines the locality of the claim with reference to some natural object or permanent monument whereby the claim can be identified. Give the section, township and range if known and, if possible, the direction and distance from the nearest public survey marker. It is advisable to make a sketch in the space above, showing the adjoining and overlapping claims. If this is an amendment of a location notice, give the name and book and page of recording of the claim being amended.



OCT 4 1979 (LODE)

10:00 A.M.  
PHOENIX, ARIZONA

NOTICE IS HEREBY GIVEN that the Both 43 lode mining claim was located by Towne Mines Exploration Co on OCT 4, 19 74.

This claim is 1,500 feet in length along the vein or deposit of mineral-bearing rock in place and 300 feet in width on each side of the middle of said vein or deposit at which this notice is posted. The general course of this claim is NW and is situated in the Lone Star Mining District, Graham County, ARIZ. This claim runs from the location monument or stake on which the notice is posted 25 feet in a SE direction to the EAST center end monument or stake and 1475 feet in a NW direction from the location monument or stake to the WEST center end monument or stake, and is also marked by two corner monuments or stakes at each end of the claim, one on each side of and 300 feet from the center end monument or stakes, making the claim in the form of a parallelogram.

This claim is approx in NW 1/4 sec 14 and in SW 1/4 sec 11 T55R26E

STATE OF ARIZONA, County of Graham, ss Fee \$ 2.00 No. 8450

I hereby certify that the within instrument was filed and recorded at request of James D. Loghry 12-23-74 12:30 P.M. in Docket No. 229 Page 369 and indexed in Mines

Witness my hand and official seal the day and year aforesaid.  
H. LYLE GRANT  
COUNTY RECORDER By Elsie Olsen Deputy

James D. Loghry  
Locator

MAP FILED IN A MC 69530

Write on the above lines the locality of the claim with reference to some natural object or permanent monument whereby the claim can be identified. Give the section, township and range if known and, if possible, the direction and distance from the nearest public survey marker. It is advisable to make a sketch in the space above, showing the adjoining and overlapping claims. If this is an amendment of a location notice, give the name and book and page of recording of the claim being amended.



OCT 4 1979 (LODE)

10:00 A.M.  
PHOENIX, ARIZONA

NOTICE IS HEREBY GIVEN that the Beth 44 lode mining claim was located by Towne Mines Exploration Co on OCT 4, 19 74.

This claim is 1,500 feet in length along the vein or deposit of mineral-bearing rock in place and 300 feet in width on each side of the middle of said vein or deposit at which this notice is posted. The general course of this claim is SE and is situated in the Lone Star Mining District, Graham County, Ariz. This claim runs from the location monument or stake on which the notice is posted 25 feet in a NW direction to the WEST center end monument or stake and 1475 feet in a SE direction from the location monument or stake to the EAST center end monument or stake, and is also marked by two corner monuments or stakes at each end of the claim, one on each side of and 300 feet from the center end monument or stakes, making the claim in the form of a parallelogram.

This claim is Approx in NW 1/4  
Sec 14 T55, R 26E

MAP FILED IN A MC 69530

STATE OF ARIZONA, County of Graham, ss Fee \$ 2.00 No. 8451  
I hereby certify that the within instrument was filed and recorded  
at request of James D. Loghry 12-23-74 12:30 P.M.  
Docket No. 229 Page 370 and indexed in Mines  
Witness my hand and official seal the day and year aforesaid.  
LYLE GRANT COUNTY RECORDER By Clidia Olsen Deputy

James D. Loghry  
Locator

Write on the above lines the locality of the claim with reference to some natural object or permanent monument whereby the claim can be identified. Give the section, township and range if known and, if possible, the direction and distance from the nearest public survey marker. It is advisable to make a sketch in the space above, showing the adjoining and overlapping claims. If this is an amendment of a location notice, give the name and book and page of recording of the claim being amended.



STATE OF ARIZONA, County of Graham, ss Fee \$ 2.00 No. 7  
I hereby certify that the within instrument was filed and recorded  
at request of Jim Loughry 10-29-74 1:00 P.M.  
in Docket No. 227 Page 573 and indexed in Mines  
Witness my hand and official seal the day and year aforesaid.  
H. LYLE GRANT

A MC 69751

RECEIVED COUNTY RECORDER By Elisav Olson Deputy  
B.L.M. AZ STATE OFFICE

OCT 4 1979  
10:00 A.M.  
PHOENIX, ARIZONA

### Notice of Location (LODE)

NOTICE IS HEREBY GIVEN that the Beth L. lode mining claim  
was located by Towne Mines Exploration Co, Inc. on Oct. 17, 1974.  
This claim is 1,500 feet in length along the vein or deposit of mineral-bearing rock in place and 300 feet in  
width on each side of the middle of said vein or deposit at which this notice is posted. The general course of  
this claim is N 15° E and is situated in the Lone Star Mining  
District, Graham County, Arizona. This claim runs from the location monument or stake  
on which the notice is posted 750 feet in a N 15 E direction to the North  
center end monument or stake and 750 feet in a S 15 W direction from the  
location monument or stake to the South center end monument or stake, and is also marked by two  
corner monuments or stakes at each end of the claim, one on each side of and 300 feet from the center end  
monuments or stakes, making the claim in the form of a parallelogram.

The Beth L. is located in the W 1/2 Sec 13  
T5S R26E.

James D. Loughry  
Locator

MAP FILED IN  
MC 69530

Witness: .....

DOCKET 227 PAGE 573

Write on the above lines the locality of the claim with reference to some natural object or permanent monument where-  
by the claim can be identified. Give the section, township and range if known and, if possible, the direction and distance  
from the nearest public survey marker. It is advisable to make a sketch in the space above, showing the adjoining and  
overlapping claims. If this is an amendment of a location notice, give the name and book and page of recording of the  
claim being amended.



OCT 4 1979

(LODE)

10:00 A.M.  
PHOENIX, ARIZONA

NOTICE IS HEREBY GIVEN that the Doug lode mining claim was located by Towne Mines Exploration Co on Nov 1, 19 74.

This claim is 1,500 feet in length along the vein or deposit of mineral-bearing rock in place and 300 feet in width on each side of the middle of said vein or deposit at which this notice is posted. The general course of this claim is N-South and is situated in the Lone Star Mining District, Graham County, Ariz. This claim runs from the location monument or stake on which the notice is posted 25 feet in a South direction to the ~~175~~<sup>SOUTH</sup> center end monument or stake and 1475 feet in a North direction from the location monument or stake to the North center end monument or stake, and is also marked by two corner monuments or stakes at each end of the claim, one on each side of and 300 feet from the center end monument or stakes, making the claim in the form of a parallelogram.

This claim is in NW 1/4 Sec 22  
T5S, R26E

STATE OF ARIZONA, County of Graham, ss Fee \$ 2.00 No. 221  
I hereby certify that the within instrument was filed and recorded  
at request of Towne Mines 1-14-75 10:50 A.M.  
in Docket No. 230 Page 257 and indexed in Mines  
Witness my hand and official seal the day and year aforesaid.  
H. LYLE GRANT  
COUNTY RECORDER By Ethel Sterman Deputy

James D. Hogarty  
Locator

Write on the above lines the locality of the claim with reference to some natural object or permanent monument whereby the claim can be identified. Give the section, township and range if known and, if possible, the direction and distance from the nearest public survey marker. It is advisable to make a sketch in the space above, showing the adjoining and overlapping claims. If this is an amendment of a location notice, give the name and book and page of recording of the claim being amended.

MAP FILED IN A MC 69530



OCT 4 1979 (LODE)

10:00 A.M.  
PHOENIX, ARIZONA

NOTICE IS HEREBY GIVEN that the Doug 2 lode mining claim was located by Towne Mines Exploration Co on Nov 1, 19 74.

This claim is 1,500 feet in length along the vein or deposit of mineral-bearing rock in place and 300 feet in width on each side of the middle of said vein or deposit at which this notice is posted. The general course of this claim is N-S and is situated in the Lone Star Mining District, Graham County, Ariz. This claim runs from the location monument or stake on which the notice is posted 25 feet in a South direction to the South center end monument or stake and 1475 feet in a North direction from the location monument or stake to the North center end monument or stake, and is also marked by two corner monuments or stakes at each end of the claim, one on each side of and 300 feet from the center end monument or stakes, making the claim in the form of a parallelogram.

This claim is in NW 1/4 Sec 22 T5S, R 26E

MAP FILED IN

A MC 69530

STATE OF ARIZONA, County of Graham, ss Fee \$ 2.00 No. 222  
I hereby certify that the within instrument was filed and recorded  
at request of Towne Mines 1-14-75 10:50 A.M.  
in Docket No. 230 Page 258 and indexed in Mines  
Witness my hand and official seal the day and year aforesaid.

H. LYLE GRANT  
COUNTY RECORDER By: Ethel Sherman Deputy

James D. Hoghmy  
Locator

Write on the above lines the locality of the claim with reference to some natural object or permanent monument whereby the claim can be identified. Give the section, township and range if known and, if possible, the direction and distance from the nearest public survey marker. It is advisable to make a sketch in the space above, showing the adjoining and overlapping claims. If this is an amendment of a location notice, give the name and book and page of recording of the claim being amended.



RECEIVED  
B.L.M. AZ STATE OFFICE NOTICE OF LOCATION

A MC 69754

OCT 4 1979

(LODE)

10:00 A.M.  
PHOENIX, ARIZONA

NOTICE IS HEREBY GIVEN that the Doug 3 lode mining claim was located by Towne Mines Exploration Co on Nov 1, 19 74.

This claim is 1,500 feet in length along the vein or deposit of mineral-bearing rock in place and 300 feet in width on each side of the middle of said vein or deposit at which this notice is posted. The general course of this claim is N-S and is situated in the Lone Star Mining District, Graham County, Ariz. This claim runs from the location monument or stake on which the notice is posted 25 feet in a South direction to the South center end monument or stake and 1475 feet in a North direction from the location monument or stake to the North center end monument or stake, and is also marked by two corner monuments or stakes at each end of the claim, one on each side of and 300 feet from the center end monument or stakes, making the claim in the form of a parallelogram.

this claim is in NW 1/4 Sec 22  
T5S, R 26E

STATE OF ARIZONA, County of Graham, ss Fee \$ 2.00 No. 223  
I hereby certify that the within instrument was filed and recorded  
at request of Towne Mines 1-14-75 10:50 A.M.  
in Docket No. 230 Page 259 and indexed in Mines  
Witness my hand and official seal the day and year aforesaid.  
H. LYLE GRANT  
COUNTY RECORDER By Ethel Sherman Deputy

James D. Hoghmy  
Locator

Write on the above lines the locality of the claim with reference to some natural object or permanent monument whereby the claim can be identified. Give the section, township and range if known and, if possible, the direction and distance from the nearest public survey marker. It is advisable to make a sketch in the space above, showing the adjoining and overlapping claims. If this is an amendment of a location notice, give the name and book and page of recording of the claim being amended.

MAP FILED IN A MC 69530



OCT 4 1979 (LODE)

10:00 A.M.  
PHOENIX, ARIZONA

NOTICE IS HEREBY GIVEN that the Doug 4 lode mining claim was located by Towne Mines Exploration Co on Nov 1, 19 74.

This claim is 1,500 feet in length along the vein or deposit of mineral-bearing rock in place and 300 feet in width on each side of the middle of said vein or deposit at which this notice is posted. The general course of this claim is N-S and is situated in the Lone Star Mining District, Graham County, ARIZ. This claim runs from the location monument or stake on which the notice is posted 25 feet in a South direction to the South center end monument or stake and 175 feet in a North direction from the location monument or stake to the North center end monument or stake, and is also marked by two corner monuments or stakes at each end of the claim, one on each side of and 300 feet from the center end monument or stakes, making the claim in the form of a parallelogram.

This claim is in NW 1/4 Sec 22  
T55, R26E

MAP FILED IN A MC 69530

STATE OF ARIZONA, County of Graham, ss Fee \$ 2,000 No. 224

I hereby certify that the within instrument was filed and recorded of request of Towne Mines 1-14-75 10:50 A.M. in Docket No. 230 Page 260 and indexed in Mines

Witness my hand and official seal the day and year aforesaid.

M. LYLE GRANT COUNTY RECORDER By Ethel Sherman Deputy

James D. Hoagland  
Locator

Write on the above lines the locality of the claim with reference to some natural object or permanent monument whereby the claim can be identified. Give the section, township and range if known and, if possible, the direction and distance from the nearest public survey marker. It is advisable to make a sketch in the space above, showing the adjoining and overlapping claims. If this is an amendment of a location notice, give the name and book and page of recording of the claim being amended.



OCT 4 1979 (LODE)

10:00 A.M.  
PHOENIX, ARIZONA

NOTICE IS HEREBY GIVEN that the Doug 5 lode mining claim was located by Towne Mines Exploration Co on Nov 1, 19 74.

This claim is 1,500 feet in length along the vein or deposit of mineral-bearing rock in place and 300 feet in width on each side of the middle of said vein or deposit at which this notice is posted. The general course of this claim is N-S and is situated in the Lone Star Mining District, Graham County, Ariz. This claim runs from the location monument or stake on which the notice is posted 25 feet in a South direction to the South center end monument or stake and 175 feet in a North direction from the location monument or stake to the North center end monument or stake, and is also marked by two corner monuments or stakes at each end of the claim, one on each side of and 300 feet from the center end monument or stakes, making the claim in the form of a parallelogram.

This claim is in NW 1/4 and in NE 1/4 section 22 T5S, R 26E

MAP FILED IN A MC 69530

STATE OF ARIZONA, County of Graham, ss Fee \$ 2.00 No. 225  
I hereby certify that the within instrument was filed and recorded  
at request of Towne Mines 1-14-75 10:50 A.M.  
Docket No. 230 Page 261 and indexed in Mines  
Witness my hand and official seal the day and year aforesaid.

L. LYLE GRANT  
COUNTY RECORDER By Ethel Sherman Deputy



James D. Hoghmy  
Locator

Write on the above lines the locality of the claim with reference to some natural object or permanent monument whereby the claim can be identified. Give the section, township and range if known and, if possible, the direction and distance from the nearest public survey marker. It is advisable to make a sketch in the space above, showing the adjoining and overlapping claims. If this is an amendment of a location notice, give the name and book and page of recording of the claim being amended.



RECEIVED  
B.L.M. AL STATE NOTICE OF LOCATION

A MC 69757

OCT 4 1979 (LODE)

10:00 A.M.  
PHOENIX, ARIZONA

NOTICE IS HEREBY GIVEN that the Doug 6 lode mining claim was located by Towne Mines Exploration Co on Nov 1, 19 74.

This claim is 1,500 feet in length along the vein or deposit of mineral-bearing rock in place and 300 feet in width on each side of the middle of said vein or deposit at which this notice is posted. The general course of this claim is N-S and is situated in the Lone Star Mining District, Graham County, Ariz. This claim runs from the location monument or stake on which the notice is posted 25 feet in a South direction to the South center end monument or stake and 1475 feet in a North direction from the location monument or stake to the North center end monument or stake, and is also marked by two corner monuments or stakes at each end of the claim, one on each side of and 300 feet from the center end monument or stakes, making the claim in the form of a parallelogram.

This claim is in NE 1/4 sec 22  
T3S, R26E

MAP FILED IN A MC 69530

STATE OF ARIZONA, County of Graham, ss Fee \$2.00 No. 226  
I hereby certify that the within instrument was filed and recorded  
at request of Towne Mines 1-14-75 10:50 A.M.  
in Docket No. 230 Page 262 and indexed in Mines  
Witness my hand and official seal the day and year aforesaid.  
H. LYLE GRANT  
COUNTY RECORDER By Ethel Sherman Deputy



James D. Roghney  
Locator

Write on the above lines the locality of the claim with reference to some natural object or permanent monument whereby the claim can be identified. Give the section, township and range if known and, if possible, the direction and distance from the nearest public survey marker. It is advisable to make a sketch in the space above, showing the adjoining and overlapping claims. If this is an amendment of a location notice, give the name and book and page of recording of the claim being amended.



OCT 4 1979 (LODE)

10:00 A.M.  
PHOENIX, ARIZONA

NOTICE IS HEREBY GIVEN that the Doug 7 lode mining claim was located by Towne Mines Exploration Co. on Nov 1, 19 74.

This claim is 1,500 feet in length along the vein or deposit of mineral-bearing rock in place and 300 feet in width on each side of the middle of said vein or deposit at which this notice is posted. The general course of this claim is N-7 and is situated in the Lone Star Mining District, Graham County, ARIZ. This claim runs from the location monument or stake on which the notice is posted 25 feet in a South direction to the South center end monument or stake and 1475 feet in a North direction from the location monument or stake to the North center end monument or stake, and is also marked by two corner monuments or stakes at each end of the claim, one on each side of and 300 feet from the center end monument or stakes, making the claim in the form of a parallelogram.

This claim is in NE 1/4 Sec 22  
T5S, R26E

STATE OF ARIZONA, County of Graham, ss Fee \$ 2.00 No. 227  
I hereby certify that the within instrument was filed and recorded  
at request of Towne Mines 1-14-75 10:50 A.M.  
Docket No. 230 Page 263 and indexed in Mines  
Witness my hand and official seal the day and year aforesaid.  
I, LYLE GRANT  
COUNTY RECORDER: C. By Ethel Sherman Deputy



James D. Hogben  
Locator

Write on the above lines the locality of the claim with reference to some natural object or permanent monument whereby the claim can be identified. Give the section, township and range if known and, if possible, the direction and distance from the nearest public survey marker. It is advisable to make a sketch in the space above, showing the adjoining and overlapping claims. If this is an amendment of a location notice, give the name and book and page of recording of the claim being amended.

MAP FILED IN A MC 69530



OCT 4 1979 NOTICE OF LOCATION

H MC 69759

10:00 A.M. (LODE)  
PHOENIX, ARIZONA

NOTICE IS HEREBY GIVEN that the Doug S lode mining claim was located by Towne Mines Exploration Co. on Nov 1, 19 74.

This claim is 1,500 feet in length along the vein or deposit of mineral-bearing rock in place and 300 feet in width on each side of the middle of said vein or deposit at which this notice is posted. The general course of this claim is N-5 and is situated in the Lone Star Mining District, Graham County, Ariz. This claim runs from the location monument or stake on which the notice is posted 25 feet in a South direction to the South center end monument or stake and 1475 feet in a North direction from the location monument or stake to the North center end monument or stake, and is also marked by two corner monuments or stakes at each end of the claim, one on each side of and 300 feet from the center end monument or stakes, making the claim in the form of a parallelogram.

This claim is in NE 1/4 Sec 22  
T 5 S, R 26 E

MAP FILED IN

A MC 69530

STATE OF ARIZONA, County of Graham, ss Fee \$ 2.00 No. 228

I hereby certify that the within instrument was filed and recorded

at request of Towne Mines 1-14-75 10:50 A.M.

in Docket No. 230 Page 264 and indexed in Mines

Witness my hand and official seal the day and year aforesaid.

H. LYLE GRANT  
COUNTY RECORDER By Etzel Sherman Deputy

James D. Hoghmy  
Locator

Write on the above lines the locality of the claim with reference to some natural object or permanent monument whereby the claim can be identified. Give the section, township and range if known and, if possible, the direction and distance from the nearest public survey marker. It is advisable to make a sketch in the space above, showing the adjoining and overlapping claims. If this is an amendment of a location notice, give the name and book and page of recording of the claim being amended.



RECEIVED  
B.L.M. ALBUQUERQUE

NOTICE OF LOCATION

A MC 69760

OCT 4 1979

(LODE)

10:00 A.M.  
PHOENIX, ARIZONA

NOTICE IS HEREBY GIVEN that the Doug 10 lode mining claim was located by Towne Mines Exploration Co on Nov 14, 19 74.

This claim is 1,500 feet in length along the vein or deposit of mineral-bearing rock in place and 300 feet in width on each side of the middle of said vein or deposit at which this notice is posted. The general course of this claim is N-S and is situated in the Lone Star Mining District, Graham County, ARIZ. This claim runs from the location monument or stake on which the notice is posted 25 feet in a South direction to the South center end monument or stake and 1475 feet in a North direction from the location monument or stake to the North center end monument or stake, and is also marked by two corner monuments or stakes at each end of the claim, one on each side of and 300 feet from the center end monument or stakes, making the claim in the form of a parallelogram.

This claim is in NE 1/4 sec 22  
T55, R 26E


STATE OF ARIZONA, County of Graham, ss Fee \$ 2.00 No. 230

I hereby certify that the within instrument was filed and recorded at request of Towne Mines 1-14-75 10:50 A.M.

in Docket No. 230 Page 266 and indexed in Mines

Witness my hand and official seal the day and year aforesaid.

I, LYLE GRANT COUNTY RECORDER By Etlee Sherman Deputy



James D. Roghney  
Locator

MAP FILED IN A MC 69530

Write on the above lines the locality of the claim with reference to some natural object or permanent monument whereby the claim can be identified. Give the section, township and range if known and, if possible, the direction and distance from the nearest public survey marker. It is advisable to make a sketch in the space above, showing the adjoining and overlapping claims. If this is an amendment of a location notice, give the name and book and page of recording of the claim being amended.



RECEIVED  
B.L.M. AZ STATE OFFICE NOTICE OF LOCATION

MC 69761

OCT 4 1979

(LODE)

10:00 A.M.  
PHOENIX, ARIZONA

NOTICE IS HEREBY GIVEN that the Doug 11 lode mining claim was located by Towne Mines Exploration Co on Nov 14, 19 74.

This claim is 1,500 feet in length along the vein or deposit of mineral-bearing rock in place and 300 feet in width on each side of the middle of said vein or deposit at which this notice is posted. The general course of this claim is N-S and is situated in the Lone Star Mining District, Graham County, Ariz. This claim runs from the location monument or stake on which the notice is posted 25 feet in a South direction to the South center end monument or stake and 1475 feet in a North direction from the location monument or stake to the North center end monument or stake, and is also marked by two corner monuments or stakes at each end of the claim, one on each side of and 300 feet from the center end monument or stakes, making the claim in the form of a parallelogram.

This claim is in NE 1/4 Sec 22  
T5S, R26E

STATE OF ARIZONA, County of Graham, ss Fee \$ 2.00 No. 231

I hereby certify that the within instrument was filed and recorded at request of Towne Mines 1-14-75 10:50 A.M. in Docket No. 230 Page 267 and indexed in Mines

Witness my hand and official seal the day and year aforesaid.

H. LYLE GRANT  
COUNTY RECORDER By Ethel Sherman Deputy

James D. Hoglund  
Locator

MAP FILED IN A MC 69530

Write on the above lines the locality of the claim with reference to some natural object or permanent monument whereby the claim can be identified. Give the section, township and range if known and, if possible, the direction and distance from the nearest public survey marker. It is advisable to make a sketch in the space above, showing the adjoining and overlapping claims. If this is an amendment of a location notice, give the name and book and page of recording of the claim being amended.



UCT 4 1979 (LODE)

10:00 A.M.  
PHOENIX, ARIZONA

NOTICE IS HEREBY GIVEN that the Doug 12 lode mining claim was located by Towne Mines Exploration Co on Nov 14, 19 74.

This claim is 1,500 feet in length along the vein or deposit of mineral-bearing rock in place and 300 feet in width on each side of the middle of said vein or deposit at which this notice is posted. The general course of this claim is N-S and is situated in the Lone Star Mining District, Graham County, Ariz. This claim runs from the location monument or stake on which the notice is posted 25 feet in a South direction to the South center end monument or stake and 1475 feet in a North direction from the location monument or stake to the North center end monument or stake, and is also marked by two corner monuments or stakes at each end of the claim, one on each side of and 300 feet from the center end monument or stakes, making the claim in the form of a parallelogram.

This claim is in NE 1/4 Sec 22  
T 5 S, R 26 E

STATE OF ARIZONA, County of Graham, ss Fee \$2.00 No. 232  
I hereby certify that the within instrument was filed and recorded  
at request of Towne Mines 1-14-75 10:50 A.M.  
in Docket No. 230 Page 268 and indexed in Mines  
Witness my hand and official seal the day and year aforesaid.  
H. LYLE GRANT  
COUNTY RECORDER By Ethel Sherman Deputy

James D. Roghuy  
Locator

Write on the above lines the locality of the claim with reference to some natural object or permanent monument whereby the claim can be identified. Give the section, township and range if known and, if possible, the direction and distance from the nearest public survey marker. It is advisable to make a sketch in the space above, showing the adjoining and overlapping claims. If this is an amendment of a location notice, give the name and book and page of recording of the claim being amended.

MAP FILED IN A MC 69530



NOTICE OF LOCATION

A MC 69763

RECEIVED  
B.L.M. AZ STATE OFFICE

(LODE)

OCT 4 1979

10:00 A.M.  
PHOENIX, ARIZONA

NOTICE IS HEREBY GIVEN that the Doug 13 lode mining claim

was located by Towne Mines Exploration Co on Nov 14, 19 74.

This claim is 1,500 feet in length along the vein or deposit of mineral-bearing rock in place and 300 feet in width on each side of the middle of said vein or deposit at which this notice is posted. The general course of this claim is N-S and is situated in the Lone Star Mining District, Graham County, ARIZ. This claim runs from the location monument or stake on which the notice is posted 25 feet in a South direction to the South center end monument or stake and 1475 feet in a North direction from the location monument or stake to the North center end monument or stake, and is also marked by two corner monuments or stakes at each end of the claim, one on each side of and 300 feet from the center end monument or stakes, making the claim in the form of a parallelogram.

This claim is in N 1/2 Sec 22  
T 5 S, R 26 E

STATE OF ARIZONA, County of Graham, ss Fee \$ 2.00 No. 233  
I hereby certify that the within instrument was filed and recorded  
at request of Towne Mines 1-14-75 10:50 A.M.  
in Docket No. 230 Page 269 and indexed in Mines  
Witness my hand and official seal the day and year aforesaid.

I, LYLE GRANT, COUNTY RECORDER By Ethel Herman Deputy

James D. Roghney  
Locator

Write on the above lines the locality of the claim with reference to some natural object or permanent monument whereby the claim can be identified. Give the section, township and range if known and, if possible, the direction and distance from the nearest public survey marker. It is advisable to make a sketch in the space above, showing the adjoining and overlapping claims. If this is an amendment of a location notice, give the name and book and page of recording of the claim being amended.

MAP FILED IN  
A MC 69530



OCT 4 1979 (LODE)

10:00 A.M.  
PHOENIX, ARIZONA

NOTICE IS HEREBY GIVEN that the Doug 14 lode mining claim was located by Towne Mines Exploration Co on Nov 14, 19 74.

This claim is 1,500 feet in length along the vein or deposit of mineral-bearing rock in place and 300 feet in width on each side of the middle of said vein or deposit at which this notice is posted. The general course of this claim is N-S and is situated in the Lone Star Mining District, Graham County, Ariz. This claim runs from the location monument or stake on which the notice is posted 25 feet in a South direction to the South center end monument or stake and 1475 feet in a North direction from the location monument or stake to the North center end monument or stake, and is also marked by two corner monuments or stakes at each end of the claim, one on each side of and 300 feet from the center end monument or stakes, making the claim in the form of a parallelogram.

This claim is in NW 1/4 Sec 22  
T 55 R 26 E

STATE OF ARIZONA, County of Graham, ss Fee \$ 2.00 No. 234

I hereby certify that the within instrument was filed and recorded at request of Towne Mines 1-14-75 10:50 A.M.

in Docket No. 230 Page 270 and indexed in Mines.

Witness my hand and official seal the day and year aforesaid.

LYLE GRANT  
COUNTY RECORDER By Ethel Herman Deputy

James D. Roghny  
Locator

Write on the above lines the locality of the claim with reference to some natural object or permanent monument whereby the claim can be identified. Give the section, township and range if known and, if possible, the direction and distance from the nearest public survey marker. It is advisable to make a sketch in the space above, showing the adjoining and overlapping claims. If this is an amendment of a location notice, give the name and book and page of recording of the claim being amended.

MAP FILED IN  
A MC  
69530



REC NOTICE OF LOCATION  
B.L.M. AZ STATE OFFICE (LODE)

A MC 69765

OCT 4 1979

10:00 A.M.  
PHOENIX, ARIZONA

NOTICE IS HEREBY GIVEN that the Doug 15 lode mining claim  
was located by Towne Mines Exploration Co on Nov 14, 19 74.

This claim is 1,500 feet in length along the vein or deposit of mineral-bearing rock in place and 300 feet in width on each side of the middle of said vein or deposit at which this notice is posted. The general course of this claim is North-South and is situated in the Lone Star Mining District, Graham County, Ariz. This claim runs from the location monument or stake on which the notice is posted 25 feet in a South direction to the South center end monument or stake and 1475 feet in a North direction from the location monument or stake to the North center end monument or stake, and is also marked by two corner monuments or stakes at each end of the claim, one on each side of and 300 feet from the center end monument or stakes, making the claim in the form of a parallelogram.

This claim is in NW 1/4 Sec 22  
T 55, R 26 E

STATE OF ARIZONA, County of Graham, ss Fee \$ 2.00 No. 235  
I hereby certify that the within instrument was filed and recorded  
at request of Towne Mines 1-14-75 10:50 A.M.  
Booklet No. 230 Page 271 and indexed in Mines  
Witness my hand and official seal the day and year aforesaid.  
LYLE GRANT  
COUNTY RECORDER By Estel Sherman Deputy

James D. Boghey  
Locator

MAP FILED IN  
A MC 69530

Write on the above lines the locality of the claim with reference to some natural object or permanent monument whereby the claim can be identified. Give the section, township and range if known and, if possible, the direction and distance from the nearest public survey marker. It is advisable to make a sketch in the space above, showing the adjoining and overlapping claims. If this is an amendment of a location notice, give the name and book and page of recording of the claim being amended.



RECEIVED  
OCT 4 1979  
10:00 A.M.  
PHOENIX, ARIZONA

NOTICE OF LOCATION  
(LODE)

A 11C 69766

NOTICE IS HEREBY GIVEN that the Doug 16 lode mining claim was located by Towne Mines Exploration Co on Nov 14, 19 74.

This claim is 1,500 feet in length along the vein or deposit of mineral-bearing rock in place and 300 feet in width on each side of the middle of said vein or deposit at which this notice is posted. The general course of this claim is N-S and is situated in the Lone Star Mining District, Graham County, Ariz. This claim runs from the location monument or stake on which the notice is posted 25 feet in a SOUTH direction to the South center end monument or stake and 1475 feet in a NORTH direction from the location monument or stake to the North center end monument or stake, and is also marked by two corner monuments or stakes at each end of the claim, one on each side of and 300 feet from the center end monument or stakes, making the claim in the form of a parallelogram.

This claim is approx in NW 1/4  
SEC 22 T55, R26E

STATE OF ARIZONA, County of Graham, ss Fee \$ 2.00 No. 236  
I hereby certify that the within instrument was filed and recorded  
at request of Towne Mines 1-14-75 10:50 A.M.  
in book No. 230 Page 272 and indexed in Mines  
Witness my hand and official seal the day and year aforesaid.  
By Ethel Sherman Deputy  
COUNTY RECORDER

James D. Roghey  
Locator

Write on the above lines the locality of the claim with reference to some natural object or permanent monument whereby the claim can be identified. Give the section, township and range if known and, if possible, the direction and distance from the nearest public survey marker. It is advisable to make a sketch in the space above, showing the adjoining and overlapping claims. If this is an amendment of a location notice, give the name and book and page of recording of the claim being amended.

MAP FILED IN  
A 11C 69530



B.L.M. AZ STATE OFFICE

OCT 4 1979

NOTICE OF LOCATION MC 69767

(LODE)

10:00 A.M.  
PHOENIX, ARIZONA

NOTICE IS HEREBY GIVEN that the Doug 17 lode mining claim was located by Towne Mines Exploration Co on Nov 14, 19 74.

This claim is 1,500 feet in length along the vein or deposit of mineral-bearing rock in place and 300 feet in width on each side of the middle of said vein or deposit at which this notice is posted. The general course of this claim is N-S and is situated in the Lone Star Mining District, Graham County, Ariz. This claim runs from the location monument or stake on which the notice is posted 25 feet in a South direction to the South center end monument or stake and 1475 feet in a North direction from the location monument or stake to the North center end monument or stake, and is also marked by two corner monuments or stakes at each end of the claim, one on each side of and 300 feet from the center end monument or stakes, making the claim in the form of a parallelogram.

This claim is in NW 1/4 Sec 22  
T55 R 26E

STATE OF ARIZONA, County of Graham, ss Fee \$ 2.00 No. 237

I hereby certify that the within instrument was filed and recorded at request of Towne Mines 1-14-75 10:50 A.M.

in book No. 230 Page 273 and indexed in Mines.

Witness my hand and official seal the day and year aforesaid.

H. LYLE GRANT COUNTY RECORDER By Ethel Sherman Deputy

James D. Hogben  
Locator

Write on the above lines the locality of the claim with reference to some natural object or permanent monument whereby the claim can be identified. Give the section, township and range if known and, if possible, the direction and distance from the nearest public survey marker. It is advisable to make a sketch in the space above, showing the adjoining and overlapping claims. If this is an amendment of a location notice, give the name and book and page of recording of the claim being amended.

MAP FILED IN  
A MC 69530



RECORDED

B.L.M. AZ STATE OFFICE NOTICE OF LOCATION

MC 69768

OCT 4 1979

(LODE)

10:00 A.M.  
PHOENIX, ARIZONA

NOTICE IS HEREBY GIVEN that the Mike # 1 lode mining claim was located by Towne Mines Exploration Co. on Aug 8, 1974. This claim is 1,500 feet in length along the vein or deposit of mineral-bearing rock in place and 300 feet in width on each side of the middle of said vein or deposit at which this notice is posted. The general course of this claim is southerly and is situated in the hone star Mining District, Graham County, Arizona. This claim runs from the location monument or stake on which the notice is posted 25 feet in a northerly direction to the north center end monument or stake and 1475 feet in a southerly direction from the location monument or stake to the south center end monument or stake, and is also marked by two corner monuments or stakes at each end of the claim, one on each side of and 300 feet from the center end monument or stakes, making the claim in the form of a parallelogram.

SW 1/4 Sec 18, NW 1/4 Sec 19, T5S, 27E -  
approximate location

STATE OF ARIZONA, County of Graham, ss. Fee \$ 2.00 No. 7433  
I hereby certify that the within instrument was filed and recorded  
at request of Towne Mines Exploration 10-4-74 1:30 P.M.  
in Docket No. 226 Page 540 and indexed in Mines  
Witness my hand and official seal the day and year aforesaid,  
H. LYLE GRANT  
COUNTY RECORDER By Cecilia Olsen Deputy



James D. Hoghney  
Locator

Write on the above lines the locality of the claim with reference to some natural object or permanent monument whereby the claim can be identified. Give the section, township and range if known and, if possible, the direction and distance from the nearest public survey marker. It is advisable to make a sketch in the space above, showing the adjoining and overlapping claims. If this is an amendment of a location notice, give the name and book and page of recording of the claim being amended.

DOCKET 226 PAGE 540

MAP FILED IN  
A MC 69530



OCT 4 1979

(LODE)

10:00 A.M.  
PHOENIX, ARIZONA

NOTICE IS HEREBY GIVEN that the Mike #2 lode mining claim was located by Towne Mines Exploration Co. on Aug 8, 1974.

This claim is 1,500 feet in length along the vein or deposit of mineral-bearing rock in place and 300 feet in width on each side of the middle of said vein or deposit at which this notice is posted. The general course of this claim is northerly and is situated in the Lone Star Mining District, Graham County, Arizona. This claim runs from the location monument or stake on which the notice is posted 25 feet in a southerly direction to the South center end monument or stake and 1475 feet in a northerly direction from the location monument or stake to the north center end monument or stake, and is also marked by two corner monuments or stakes at each end of the claim, one on each side of and 300 feet from the center end monument or stakes, making the claim in the form of a parallelogram.

SW 1/4 Sec 18, T5S, R27E; SE 1/4 Sec 13, T5S, R26E - approximate location

STATE OF ARIZONA, County of Graham, ss - Fee \$ 2.00 No. 7434  
I hereby certify that the within instrument was filed and recorded

at request of Towne Mines Exploration 10-4-74 1:30 P.M.

in Docket No. 226 Page 541 and indexed in Mines

Witness my hand and official seal the day and year aforesaid.

H. LYLE GRANT  
COUNTY RECORDER By Elidia Olsen Deputy



James D. Roghny

Locator

MAP FILED IN  
A MC  
69530

Write on the above lines the locality of the claim with reference to some natural object or permanent monument whereby the claim can be identified. Give the section, township and range if known and, if possible, the direction and distance from the nearest public survey marker. It is advisable to make a sketch in the space above, showing the adjoining and overlapping claims. If this is an amendment of a location notice, give the name and book and page of recording of the claim being amended.



~~FIVE~~ NOTICE OF LOCATION  
B.L.M. AZ STATE OFFICE (LODE)

A MC 69770

OCT 4 1979

10:00 A.M.  
PHOENIX, ARIZONA

NOTICE IS HEREBY GIVEN that the Mike # 3 lode mining claim

was located by Towne Mines Exploration Co. on Aug 8, 1974.

This claim is 1,500 feet in length along the vein or deposit of mineral-bearing rock in place and 300 feet in width on each side of the middle of said vein or deposit at which this notice is posted. The general course of this claim is southerly and is situated in the Lone Star Mining District, Graham County, Arizona. This claim runs from the location monument or stake on which the notice is posted 25 feet in a northerly direction to the north center end monument or stake and 1475 feet in a southerly direction from the location monument or stake to the south center end monument or stake, and is also marked by two corner monuments or stakes at each end of the claim, one on each side of and 300 feet from the center end monument or stakes, making the claim in the form of a parallelogram.

NW 1/4 Sec. 19, T5S, R27E; SW 1/4 Sec 18, T5S, R27E; NE 1/4 Sec 24, T5S, R28E -  
approximate location



STATE OF ARIZONA, County of Graham, ss Fee \$2.00 No. 7435  
I hereby certify that the within instrument was filed and recorded

at request of Towne Mines Exploration 10-4-74 1:30 P.M.

in Docket No. 226 Page 542 and indexed in Mines

Witness my hand and official seal the day and year aforesaid.

H. LYLE GRANT  
COUNTY RECORDER By Clisia Olsen Deputy

James D. Roghuy

Locator

MAP FILED IN A MC 69530

Write on the above lines the locality of the claim with reference to some natural object or permanent monument whereby the claim can be identified. Give the section, township and range if known and, if possible, the direction and distance from the nearest public survey marker. It is advisable to make a sketch in the space above, showing the adjoining and overlapping claims. If this is an amendment of a location notice, give the name and book and page of recording of the claim being amended.



OCT 4 1979

(LODE)

10:00 A.M.  
PHOENIX, ARIZONA

NOTICE IS HEREBY GIVEN that the Mike # 4 lode mining claim

was located by Towne Mines Exploration Co. on Aug 8, 19 74.


This claim is 1,500 feet in length along the vein or deposit of mineral-bearing rock in place and 300 feet in width on each side of the middle of said vein or deposit at which this notice is posted. The general course of this claim is northerly and is situated in the Lone Star Mining District, Graham County, Arizona. This claim runs from the location monument or stake on which the notice is posted 25 feet in a southerly direction to the south center end monument or stake and 1475 feet in a northerly direction from the location monument or stake to the north center end monument or stake, and is also marked by two corner monuments or stakes at each end of the claim, one on each side of and 300 feet from the center end monument or stakes, making the claim in the form of a parallelogram.

SE 1/4 Sec. 13, NE 1/4 Sec 24, T55 R 26 E;  
SW 1/4 Sec 18, NW 1/4 Sec 19, T55, R 27 E -  
approximate location

STATE OF ARIZONA, County of Graham, ss Fee \$ 2.00 No. 7436  
I hereby certify that the within instrument was filed and recorded

at request of Towne Mines Exploration 10-4-74 1:30 P.M.  
in Docket No. 226 Page 543 and indexed in Mines

Witness my hand and official seal the day and year aforesaid.  
H. LYLE GRANT  
COUNTY RECORDER By Clidia Olsen Deputy



James D. Roghney  
Locator

MAP FILED IN A MC 69530

Write on the above lines the locality of the claim with reference to some natural object or permanent monument whereby the claim can be identified. Give the section, township and range if known and, if possible, the direction and distance from the nearest public survey marker. It is advisable to make a sketch in the space above, showing the adjoining and overlapping claims. If this is an amendment of a location notice, give the name and book and page of recording of the claim being amended.



~~FIVE~~ NOTICE OF LOCATION  
B.L.M. AZ STATE OFFICE (LODE)

MC 69772

OCT 4 1979

10:00 A.M.  
PHOENIX, ARIZONA


Mike # 5

NOTICE IS HEREBY GIVEN that the \_\_\_\_\_ lode mining claim

was located by Towne Mines Exploration Co. on Aug 8, 19 74.

This claim is 1,500 feet in length along the vein or deposit of mineral-bearing rock in place and 300 feet in width on each side of the middle of said vein or deposit at which this notice is posted. The general course of this claim is southerly and is situated in the Lone Star Mining District, Graham County, Arizona. This claim runs from the location monument or stake on which the notice is posted 25 feet in a northerly direction to the north center end monument or stake and 1475 feet in a southerly direction from the location monument or stake to the south center end monument or stake, and is also marked by two corner monuments or stakes at each end of the claim, one on each side of and 300 feet from the center end monument or stakes, making the claim in the form of a parallelogram.

E  
NW 1/4 Sec 24, T5S, R26E, NW 1/4 Sec 19,  
T5S R27E - Approximate location



STATE OF ARIZONA, County of Graham, ss Fee \$ 2.00 No. 7437  
I hereby certify that the within instrument was filed and recorded

at request of Towne Mines Exploration 10-4-74 1:30 P.M.

in Docket No. 226 Page 544 and indexed in Mines

Witness my hand and official seal the day and year aforesaid.

H. LYLE GRANT  
COUNTY RECORDER By Elaine Olsen Deputy

James D. Roghny

Locator

Write on the above lines the locality of the claim with reference to some natural object or permanent monument whereby the claim can be identified. Give the section, township and range if known and, if possible, the direction and distance from the nearest public survey marker. It is advisable to make a sketch in the space above, showing the adjoining and overlapping claims. If this is an amendment of a location notice, give the name and book and page of recording of the claim being amended.

MAP FILED IN A MC 69530



REC NOTICE OF LOCATION  
B.L.M. AZ STATE OFFICE (LODE)

A MC 69773

OCT 4 1979

10:00 A.M.  
PHOENIX, ARIZONA


NOTICE IS HEREBY GIVEN that the Mike # 6 lode mining claim

was located by Towne Mines Exploration Co. on Aug 8, 19 74.

This claim is 1,500 feet in length along the vein or deposit of mineral-bearing rock in place and 300 feet in width on each side of the middle of said vein or deposit at which this notice is posted. The general course of this claim is northerly and is situated in the hone star Mining District, Graham County, Arizona. This claim runs from the location monument or stake on which the notice is posted 25 feet in a southerly direction to the south center end monument or stake and 1475 feet in a northerly direction from the location monument or stake to the north center end monument or stake, and is also marked by two corner monuments or stakes at each end of the claim, one on each side of and 300 feet from the center end monument or stakes, making the claim in the form of a parallelogram.

SE 1/4 Sec 13, NE 1/4 Sec 24, T5S,  
R 26E - approximate location

STATE OF ARIZONA, County of Graham, ss Fee \$ 2.00 No. 7438  
I hereby certify that the within instrument was filed and recorded  
at request of Towne Mines Exploration 10-4-74 1:30 P.M.  
in Docket No. 226 Page 545 and indexed in Mines  
Witness my hand and official seal the day and year aforesaid.  
H. LYLE GRANT  
COUNTY RECORDER By Cristin Olson Deputy



James D. Roghuy  
Locator

MAP FILED IN  
A MC 69530

Write on the above lines the locality of the claim with reference to some natural object or permanent monument whereby the claim can be identified. Give the section, township and range if known and, if possible, the direction and distance from the nearest public survey marker. It is advisable to make a sketch in the space above, showing the adjoining and overlapping claims. If this is an amendment of a location notice, give the name and book and page of recording of the claim being amended.



B.L.M. AZ STATE OFFICE OF LOCATION

A MC 69774


OCT 4 1979 (LODE)

10:00 A.M.  
PHOENIX, ARIZONA

NOTICE IS HEREBY GIVEN that the Mike # 7 lode mining claim was located by Towne Mines Exploration Co. on Aug 8, 1974.

This claim is 1,500 feet in length along the vein or deposit of mineral-bearing rock in place and 300 feet in width on each side of the middle of said vein or deposit at which this notice is posted. The general course of this claim is southerly and is situated in the Lone Star Mining District, Graham County, Arizona. This claim runs from the location monument or stake on which the notice is posted 25 feet in a northerly direction to the north center end monument or stake and 1475 feet in a southerly direction from the location monument or stake to the south center end monument or stake, and is also marked by two corner monuments or stakes at each end of the claim, one on each side of and 300 feet from the center end monument or stakes, making the claim in the form of a parallelogram.

N<sup>E</sup> 1/4 Sec 24, T5S R 26E, NW 1/4 Sec 19, T5S R 27E - approximate location



STATE OF ARIZONA, County of Graham, ss Fee \$ 2.00 No. 7439  
I hereby certify that the within instrument was filed and recorded  
at request of Towne Mines Exploration 10-4-74 1:30 P.M.  
in Docket No. 226 Page 546 and indexed in Mines  
Witness my hand and official seal the day and year aforesaid.  
H. LYLE GRANT  
COUNTY RECORDER By Elisav Olson Deputy

James D. Roghny

Locator

Write on the above lines the locality of the claim with reference to some natural object or permanent monument whereby the claim can be identified. Give the section, township and range if known and, if possible, the direction and distance from the nearest public survey marker. It is advisable to make a sketch in the space above, showing the adjoining and overlapping claims. If this is an amendment of a location notice, give the name and book and page of recording of the claim being amended.

MAP FILED IN A MC 69530




OCT 4 1979 (LODE)

10:00 A.M.  
PHOENIX, ARIZONA

NOTICE IS HEREBY GIVEN that the Mike # 8 lode mining claim was located by Towne Mines Exploration Co. on Aug 8, 19 74.

This claim is 1,500 feet in length along the vein or deposit of mineral-bearing rock in place and 300 feet in width on each side of the middle of said vein or deposit at which this notice is posted. The general course of this claim is northerly and is situated in the hone star Mining District, Graham County, Arizona. This claim runs from the location monument or stake on which the notice is posted 25 feet in a southerly direction to the south center end monument or stake and 1475 feet in a northerly direction from the location monument or stake to the north center end monument or stake, and is also marked by two corner monuments or stakes at each end of the claim, one on each side of and 300 feet from the center end monument or stakes, making the claim in the form of a parallelogram.

NE 1/4 Sec 24, SE 1/4 Sec 13, T5S, R 26E  
approximate location



STATE OF ARIZONA, County of Graham, ss Fee \$ 2.00 No. 7440  
I hereby certify that the within instrument was filed and recorded  
at request of Towne Mines Exploration 10-4-74 1:30 P.M.  
in Docket No. 226 Page 547 and indexed in Mines  
Witness my hand and official seal the day and year aforesaid.  
H. LYLE GRANT  
COUNTY RECORDER By Clellie Olsen Deputy

James D. Roghuy  
Locator

MAP FILED IN A MC 69530

Write on the above lines the locality of the claim with reference to some natural object or permanent monument whereby the claim can be identified. Give the section, township and range if known and, if possible, the direction and distance from the nearest public survey marker. It is advisable to make a sketch in the space above, showing the adjoining and overlapping claims. If this is an amendment of a location notice, give the name and book and page of recording of the claim being amended.



RECEIVED  
B.L.M. AZ STATE NOTICE OF LOCATION

A MC


69776

OCT 4 1979 (LODE)

10:00 A.M.  
PHOENIX, ARIZONA

NOTICE IS HEREBY GIVEN that the Mike # 9 lode mining claim was located by Towne Mines Exploration Co. on Aug 8, 1974. This claim is 1,500 feet in length along the vein or deposit of mineral-bearing rock in place and 300 feet in width on each side of the middle of said vein or deposit at which this notice is posted. The general course of this claim is southerly and is situated in the hone star Mining District, Graham County, Arizona. This claim runs from the location monument or stake on which the notice is posted 25 feet in a northerly direction to the north center end monument or stake and 1475 feet in a southerly direction from the location monument or stake to the south center end monument or stake, and is also marked by two corner monuments or stakes at each end of the claim, one on each side of and 300 feet from the center end monument or stakes, making the claim in the form of a parallelogram.

NE 1/4 Sec 24, T5S, R 26E - approximate location



STATE OF ARIZONA, County of Graham, ss Fee \$ 2.00 No. 7441  
I hereby certify that the within instrument was filed and recorded  
at request of Towne Mines Exploration 10-4-74 1:30 P.M.  
in Docket No. 226 Page 548 and indexed in Mines  
Witness my hand and official seal the day and year aforesaid.  
H. LYLE GRANT  
COUNTY RECORDER By Elidia Olsen Deputy

James D. Hoghuy  
Locator

MAP FILED IN

A MC 69530

Write on the above lines the locality of the claim with reference to some natural object or permanent monument whereby the claim can be identified. Give the section, township and range if known and, if possible, the direction and distance from the nearest public survey marker. It is advisable to make a sketch in the space above, showing the adjoining and overlapping claims. If this is an amendment of a location notice, give the name and book and page of recording of the claim being amended.



RECEIVED  
B.L.M. STATE OFFICE  
NOTICE OF LOCATION  
(LODE)

A MC 69777

OCT 4 1979

10:00 A.M.  
PHOENIX, ARIZONA


NOTICE IS HEREBY GIVEN that the Mike # 10 lode mining claim

was located by Towne Mines Exploration Co. on Aug 8, 19 74.

This claim is 1,500 feet in length along the vein or deposit of mineral-bearing rock in place and 300 feet in width on each side of the middle of said vein or deposit at which this notice is posted. The general course of this claim is Northerly and is situated in the Lone Star Mining District, Graham County, Arizona. This claim runs from the location monument or stake on which the notice is posted 25 feet in a Southerly direction to the South center end monument or stake and 1475 feet in a Northerly direction from the location monument or stake to the North center end monument or stake, and is also marked by two corner monuments or stakes at each end of the claim, one on each side of and 300 feet from the center end monument or stakes, making the claim in the form of a parallelogram.

This claim is approximately in  
NE 1/4 section 24 T5S, R26E

STATE OF ARIZONA, County of Graham, ss Fee \$ 2.00 No. 7442  
I hereby certify that the within instrument was filed and recorded  
at request of Towne Mines Exploration 10-4-74 1:30 P.M.  
in Docket No. 226 Page 549 and indexed in Mines  
Witness my hand and official seal the day and year aforesaid.  
H. LYLE GRANT  
COUNTY RECORDER By Clidia Olson Deputy



James D. Hoghuy  
Locator

MAP FILED IN  
A MC 69530

Write on the above lines the locality of the claim with reference to some natural object or permanent monument whereby the claim can be identified. Give the section, township and range if known and, if possible, the direction and distance from the nearest public survey marker. It is advisable to make a sketch in the space above, showing the adjoining and overlapping claims. If this is an amendment of a location notice, give the name and book and page of recording of the claim being amended.



NOTICE OF LOCATION  
B.L.M. AZ STATE OFFICE (LODE)

69778

OCT 4 1979


10:00 A.M.  
PHOENIX, ARIZONA

NOTICE IS HEREBY GIVEN that the Mike # 11 lode mining claim

was located by Towne Mines Exploration Co. on Aug 8, 19 74.

This claim is 1,500 feet in length along the vein or deposit of mineral-bearing rock in place and 300 feet in width on each side of the middle of said vein or deposit at which this notice is posted. The general course of this claim is Sootherly and is situated in the Lone Star Mining District, Graham County, Arizona. This claim runs from the location monument or stake on which the notice is posted 25 feet in a Northerly direction to the North center end monument or stake and 1475 feet in a sootherly direction from the location monument or stake to the South center end monument or stake, and is also marked by two corner monuments or stakes at each end of the claim, one on each side of and 300 feet from the center end monument or stakes, making the claim in the form of a parallelogram.

This claim is approximately in  
NE 1/4 section 24 T5S, R26E



STATE OF ARIZONA, County of Graham, ss Fee \$ 2.00 No. 7443  
I hereby certify that the within instrument was filed and recorded  
at request of Towne Mines Exploration 10-4-74 1:30 P.M.  
in Docket No. 226 Page 550 and indexed in Mines  
Witness my hand and official seal the day and year aforesaid,  
H. LYLE GRANT  
COUNTY RECORDER By Elisii Olsen Deputy

James D. Roghney  
Locator

Write on the above lines the locality of the claim with reference to some natural object or permanent monument whereby the claim can be identified. Give the section, township and range if known and, if possible, the direction and distance from the nearest public survey marker. It is advisable to make a sketch in the space above, showing the adjoining and overlapping claims. If this is an amendment of a location notice, give the name and book and page of recording of the claim being amended.

MAP FILED IN A MC 69530



NOTICE OF LOCATION

MC 69779

RECEIVED  
B.L.M. AZ STATE OFFICE (LODE)

OCT 4 1979


10:00 A.M.  
PHOENIX, ARIZONA

NOTICE IS GIVEN that the Mike # 12 lode mining claim

was located by Towne Mines Exploration Co on Aug 8, 19 74.

This claim is 1,500 feet in length along the vein or deposit of mineral-bearing rock in place and 300 feet in width on each side of the middle of said vein or deposit at which this notice is posted. The general course of this claim is Northerly and is situated in the Lone Star Mining District, Graham County, Arizona. This claim runs from the location monument or stake on which the notice is posted 25 feet in a Southerly direction to the South center end monument or stake and 1475 feet in a Northerly direction from the location monument or stake to the North center end monument or stake, and is also marked by two corner monuments or stakes at each end of the claim, one on each side of and 300 feet from the center end monument or stakes, making the claim in the form of a parallelogram.

this claim is approximately in  
NE 1/4 section 24 T55 R26E



STATE OF ARIZONA, County of Graham, ss Fee \$ 2.00 No. 7444  
I hereby certify that the within instrument was filed and recorded

at request of Towne Mines Exploration 10-4-74 1:30 P.M.

in Docket No. 226 Page 551 and indexed in Mines

Witness my hand and official seal the day and year aforesaid.

H. LYLE GRANT  
COUNTY RECORDER By Clidia Olsen Deputy

James D. Roghuy

Locator

Write on the above lines the locality of the claim with reference to some natural object or permanent monument whereby the claim can be identified. Give the section, township and range if known and, if possible, the direction and distance from the nearest public survey marker. It is advisable to make a sketch in the space above, showing the adjoining and overlapping claims. If this is an amendment of a location notice, give the name and book and page of recording of the claim being amended.

MAP FILED IN A MC 69530



RECEIVED NOTICE OF LOCATION  
B.L.M. AZ STATE OFFICE (LODE)

A MC 69780

OCT 4 1979


10:00 A.M.  
PHOENIX, ARIZONA

NOTICE IS HEREBY GIVEN that the Mike # 13 lode mining claim

was located by Towne Mines Exploration Co on Aug 8, 19 74.

This claim is 1,500 feet in length along the vein or deposit of mineral-bearing rock in place and 300 feet in width on each side of the middle of said vein or deposit at which this notice is posted. The general course of this claim is Southerly and is situated in the Love Star Mining District, Graham County, Arizona. This claim runs from the location monument or stake on which the notice is posted 25 feet in a Northerly direction to the North center end monument or stake and 1475 feet in a Southerly direction from the location monument or stake to the South center end monument or stake, and is also marked by two corner monuments or stakes at each end of the claim, one on each side of and 300 feet from the center end monument or stakes, making the claim in the form of a parallelogram.

This claim is approximately in  
NE 1/4 section 24, T 55, R 26 E



STATE OF ARIZONA, County of Graham, ss Fee \$ 2.00 No. 7445  
I hereby certify that the within instrument was filed and recorded

at request of Towne Mines Exploration 10-4-74 1:30 P.M.

in Docket No. 226 Page 552 and indexed in Mines

Witness my hand and official seal the day and year aforesaid.

H. LYLE GRANT

COUNTY RECORDER By Elidia Olson Deputy

James D. Roghney

Locator

Write on the above lines the locality of the claim with reference to some natural object or permanent monument whereby the claim can be identified. Give the section, township and range if known and, if possible, the direction and distance from the nearest public survey marker. It is advisable to make a sketch in the space above, showing the adjoining and overlapping claims. If this is an amendment of a location notice, give the name and book and page of recording of the claim being amended.

DOCKET 226 PAGE 552

MAP FILED IN

A MC 69530



RECEIVED NOTICE OF LOCATION  
B.L.M. AZ STATE OFFICE (LODE)

A MC 69781

OCT 4 1979


10:00 A.M.  
PHOENIX, ARIZONA

NOTICE IS HEREBY GIVEN FOR the Mike # 14 lode mining claim

was located by Towne Mines Exploration Co. on Aug 8, 19 74.

This claim is 1,500 feet in length along the vein or deposit of mineral-bearing rock in place and 300 feet in width on each side of the middle of said vein or deposit at which this notice is posted. The general course of this claim is Northerly and is situated in the Lone Star Mining District, Graham County, Arizona. This claim runs from the location monument or stake on which the notice is posted 25 feet in a sootherly direction to the South center end monument or stake and 1475 feet in a Northerly direction from the location monument or stake to the North center end monument or stake, and is also marked by two corner monuments or stakes at each end of the claim, one on each side of and 300 feet from the center end monument or stakes, making the claim in the form of a parallelogram.

This claim is approximately in NW 1/4 Section 24 T5S, R26E



STATE OF ARIZONA, County of Graham, ss Fee \$ 2.00 No. 7446  
I hereby certify that the within instrument was filed and recorded

at request of Towne Mines Exploration 10-4-74 1:30 P.M.

in Docket No. 226 Page 553 and indexed in Mines

Witness my hand and official seal the day and year aforesaid.

H. LYLE GRANT  
COUNTY RECORDER By Clidia Olsen Deputy

James D. Roghney

Locator

Write on the above lines the locality of the claim with reference to some natural object or permanent monument whereby the claim can be identified. Give the section, township and range if known and, if possible, the direction and distance from the nearest public survey marker. It is advisable to make a sketch in the space above, showing the adjoining and overlapping claims. If this is an amendment of a location notice, give the name and book and page of recording of the claim being amended.

MAP FILED IN A MC 69530



B.L.M. STATE OFFICE NOTICE OF LOCATION

MC 69782

OCT 4 1979 (LODE)


10:00 A.M. PHOENIX, ARIZONA

NOTICE IS HEREBY GIVEN that the Mike # 15 lode mining claim was located by Towne Mines Exploration Co on Aug 7, 19 74.

This claim is 1,500 feet in length along the vein or deposit of mineral-bearing rock in place and 300 feet in width on each side of the middle of said vein or deposit at which this notice is posted. The general course of this claim is Southerly and is situated in the Lone Star Mining District, Graham County, Arizona. This claim runs from the location monument or stake on which the notice is posted 25 feet in a Northerly direction to the North center end monument or stake and 1475 feet in a Southerly direction from the location monument or stake to the South center end monument or stake, and is also marked by two corner monuments or stakes at each end of the claim, one on each side of and 300 feet from the center end monument or stakes, making the claim in the form of a parallelogram.

This claim is approximately in the center of section 24 T5S, R26E

STATE OF ARIZONA, County of Graham, ss. Fee \$ 2.00 No. 7447  
I hereby certify that the within instrument was filed and recorded  
at request of Towne Mines Exploration 10-4-74 1:30 P.M.  
in Docket No. 226 Page 554 and indexed in Mines  
Witness my hand and official seal the day and year aforesaid.  
H. LYLE GRANT  
COUNTY RECORDER By Clidia Olsen Deputy



James D. Roghney  
Locator

MAP FILED IN A MC 69530

Write on the above lines the locality of the claim with reference to some natural object or permanent monument whereby the claim can be identified. Give the section, township and range if known and, if possible, the direction and distance from the nearest public survey marker. It is advisable to make a sketch in the space above, showing the adjoining and overlapping claims. If this is an amendment of a location notice, give the name and book and page of recording of the claim being amended.



NOTICE OF LOCATION

A MC 69783

RECEIVED  
B.L.M. AZ STATE OFFICE (LODE)


OCT 4 1979

10:00 A.M.  
PHOENIX, ARIZONA

NOTICE IS HEREBY GIVEN that the Mike # 16 lode mining claim  
was located by Towne Mines Exploration Co. on Aug 7, 19 74.

This claim is 1,500 feet in length along the vein or deposit of mineral-bearing rock in place and 300 feet in width on each side of the middle of said vein or deposit at which this notice is posted. The general course of this claim is Northerly and is situated in the Lone Star Mining District, Graham County, Arizona. This claim runs from the location monument or stake on which the notice is posted 25 feet in a southerly direction to the South center end monument or stake and 1475 feet in a Northerly direction from the location monument or stake to the North center end monument or stake, and is also marked by two corner monuments or stakes at each end of the claim, one on each side of and 300 feet from the center end monument or stakes, making the claim in the form of a parallelogram.

This claim is approximately in  
NW 1/4 section 24 T55, R 26E



STATE OF ARIZONA, County of Graham, ss Fee \$ 2.00 No. 7448  
I hereby certify that the within instrument was filed and recorded  
at request of Towne Mines Exploration 10-4-74 1:30 P.M.  
in Docket No. 226 Page 555 and indexed in Mines  
Witness my hand and official seal the day and year aforesaid.  
H. LYLE GRANT  
COUNTY RECORDER By Clidia Olsen Deputy

James D. Roghury

Locator

Write on the above lines the locality of the claim with reference to some natural object or permanent monument whereby the claim can be identified. Give the section, township and range if known and, if possible, the direction and distance from the nearest public survey marker. It is advisable to make a sketch in the space above, showing the adjoining and overlapping claims. If this is an amendment of a location notice, give the name and book and page of recording of the claim being amended.

MAP FILED IN A MC 69530



B.L.M. AZ STATE OFFICE (LODE) NOTICE OF LOCATION

MC 69784


OCT 4 1979

10:00 A.M.  
PHOENIX, ARIZONA

NOTICE IS HEREBY GIVEN that the Nike # 17 lode mining claim was located by Towne Mines Exploration Co on Aug 7, 19 74.

This claim is 1,500 feet in length along the vein or deposit of mineral-bearing rock in place and 300 feet in width on each side of the middle of said vein or deposit at which this notice is posted. The general course of this claim is Northerly and is situated in the Lone Star Mining District, Graham County, Arizona. This claim runs from the location monument or stake on which the notice is posted 25 feet in a Southerly direction to the South center end monument or stake and 1475 feet in a Northerly direction from the location monument or stake to the North center end monument or stake, and is also marked by two corner monuments or stakes at each end of the claim, one on each side of and 300 feet from the center end monument or stakes, making the claim in the form of a parallelogram.

This claim is approximately in NW 1/4 section 24 T55, R26E



STATE OF ARIZONA, County of Graham, ss Fee \$ 2.00 No. 7449  
I hereby certify that the within instrument was filed and recorded  
at request of Towne Mines Exploration 10-4-74 1:30 P.M.  
in Docket No. 226 Page 556 and indexed in Mines  
Witness my hand and official seal the day and year aforesaid.  
H. LYLE GRANT  
COUNTY RECORDER By Clidia Olsen Deputy

James D. Roghury  
Locator

Write on the above lines the locality of the claim with reference to some natural object or permanent monument whereby the claim can be identified. Give the section, township and range if known and, if possible, the direction and distance from the nearest public survey marker. It is advisable to make a sketch in the space above, showing the adjoining and overlapping claims. If this is an amendment of a location notice, give the name and book and page of recording of the claim being amended.

DOCKET 226 PAGE 556

MAP FILED IN A MC 69530



B.L.M. STATE OFFICE NOTICE OF LOCATION (LODE)

A MC 69785


OCT 4 1979

10:00 A.M. PHOENIX, ARIZONA

NOTICE IS HEREBY GIVEN that the Mike # 18 lode mining claim was located by Towne Mines Exploration Co. Inc on Aug 7, 19 74.

This claim is 1,500 feet in length along the vein or deposit of mineral-bearing rock in place and 300 feet in width on each side of the middle of said vein or deposit at which this notice is posted. The general course of this claim is East-west and is situated in the Lone Star Mining District, Graham County, Arizona. This claim runs from the location monument or stake on which the notice is posted 300 feet in a Easterly direction to the ~~1200~~ <sup>EAST</sup> center end monument or stake and 1200 feet in a Westerly direction from the location monument or stake to the West center end monument or stake, and is also marked by two corner monuments or stakes at each end of the claim, one on each side of and 300 feet from the center end monument or stakes, making the claim in the form of a parallelogram.

This claim is approximately in NW 1/4 section 24 T5S, R26E



STATE OF ARIZONA, County of Graham, ss Fee \$ 2.00 No. 7450  
I hereby certify that the within instrument was filed and recorded  
at request of Towne Mines Exploration 10-4-74 1:30 P.M.  
in Docket No. 226 Page 557 and indexed in Mines  
Witness my hand and official seal the day and year aforesaid.  
H. LYLE GRANT  
COUNTY RECORDER By Clidia Olsen Deputy

James D. Hoghuy  
Locator

Write on the above lines the locality of the claim with reference to some natural object or permanent monument whereby the claim can be identified. Give the section, township and range if known and, if possible, the direction and distance from the nearest public survey marker. It is advisable to make a sketch in the space above, showing the adjoining and overlapping claims. If this is an amendment of a location notice, give the name and book and page of recording of the claim being amended.

MAP FILED IN

A MC 69530



NOTICE OF LOCATION  
B.L.M. AZ STATE OFFICE (LODE)

10 69786

OCT 4 1979

10:00 A.M.  
PHOENIX, ARIZONA

NOTICE IS HEREBY GIVEN that the Mike 19 lode mining claim

was located by Towne Mines Exploration Co. on OCT 30, 19 74.

This claim is 1,500 feet in length along the vein or deposit of mineral-bearing rock in place and 300 feet in width on each side of the middle of said vein or deposit at which this notice is posted. The general course of this claim is NW-SE and is situated in the Lone Star Mining District, Graham County, ARIZ. This claim runs from the location monument or stake on which the notice is posted 600 feet in a SE direction to the South center end monument or stake and 900 feet in a NW direction from the location monument or stake to the North center end monument or stake, and is also marked by two corner monuments or stakes at each end of the claim, one on each side of and 300 feet from the center end monument or stakes, making the claim in the form of a parallelogram.

This claim is approx in  
SW 1/4 section 18 T5S. R 27E

STATE OF ARIZONA, County of Graham, ss Fee \$ 2.00 No. 210  
I hereby certify that the within instrument was filed and recorded  
at request of Towne Mines 1-14-75 10:50 A.M.  
in Docket No. 230 Page 246 and indexed in Mines

Witness my hand and official seal the day and year aforesaid.  
H. LYLE GRANT  
COUNTY RECORDER By Etzel Sherman Deputy

James D. Roglun  
Locator

MAP FILED IN MC 69530

Write on the above lines the locality of the claim with reference to some natural object or permanent monument whereby the claim can be identified. Give the section, township and range if known and, if possible, the direction and distance from the nearest public survey marker. It is advisable to make a sketch in the space above, showing the adjoining and overlapping claims. If this is an amendment of a location notice, give the name and book and page of recording of the claim being amended.



CENTRAL NOTICE OF LOCATION  
B.L.M. AZ STATE OFFICE

69787

(LODE)

OCT 4 1979

10:00 A.M.  
PHOENIX, ARIZONA

NOTICE IS HEREBY GIVEN that the Mike 20 lode mining claim

was located by Towne Mines Exploration Co. on OCT 30, 19 74.

This claim is 1,500 feet in length along the vein or deposit of mineral-bearing rock in place and 300 feet in width on each side of the middle of said vein or deposit at which this notice is posted. The general course of this claim is NW-SE and is situated in the Low Star Mining District, Graham County, ARIZ. This claim runs from the location monument or stake on which the notice is posted 600 feet in a NW direction to the NORTH center end monument or stake and 900 feet in a SE direction from the location monument or stake to the SOUTH center end monument or stake, and is also marked by two corner monuments or stakes at each end of the claim, one on each side of and 300 feet from the center end monument or stakes, making the claim in the form of a parallelogram.

This claim is in SW 1/4 Sec 18 and  
in NW 1/4 Sec 19 T5S, R 27E

MAP FILED IN  
A MC  
69530

STATE OF ARIZONA, County of Graham, ss Fee \$2.00 No. 211  
I hereby certify that the within instrument was filed and recorded  
at request of Towne Mines 1-14-75 10:50 A.M.  
in Docket No. 230 Page 247 and Indexed In MINES  
Witness my hand and official seal the day and year aforesaid.  
I, LYLE GRANT  
COUNTY RECORDER By Ethel Sherman Deputy

James D. Prohony  
Locator

Write on the above lines the locality of the claim with reference to some natural object or permanent monument whereby the claim can be identified. Give the section, township and range if known and, if possible, the direction and distance from the nearest public survey marker. It is advisable to make a sketch in the space above, showing the adjoining and overlapping claims. If this is an amendment of a location notice, give the name and book and page of recording of the claim being amended.



DEPT. OF INTERIOR - NOTICE OF LOCATION  
B.L.M. AZ STATE OFFICE (LODE)

A MC 69788

OCT 4 1979

10:00 A.M.  
PHOENIX, ARIZONA

NOTICE IS HEREBY GIVEN that the Mike-21 lode mining claim

was located by Towne Mines Exploration Co. on OCT 30, 19 74.

This claim is 1,500 feet in length along the vein or deposit of mineral-bearing rock in place and 300 feet in width on each side of the middle of said vein or deposit at which this notice is posted. The general course of this claim is NW-SE and is situated in the Lone Star Mining District, Graham County, Ariz. This claim runs from the location monument or stake on which the notice is posted 25 feet in a SE direction to the South center end monument or stake and 1475 feet in a NW direction from the location monument or stake to the North center end monument or stake, and is also marked by two corner monuments or stakes at each end of the claim, one on each side of and 300 feet from the center end monument or stakes, making the claim in the form of a parallelogram.

This claim is approx in  
SW 1/4 Sec 18 T5S, R27E

STATE OF ARIZONA, County of Graham, ss Fee \$ 2.00 No. 212

I hereby certify that the within instrument was filed and recorded  
at request of Towne Mines 1-14-75 10:50 A.M.  
in Docket No. 230 Page 248 and indexed in Mines

Witness my hand and official seal the day and year aforesaid.

H. LYLE GRANT  
COUNTY RECORDER By Ethel Sherman Deputy

James D. Hogarty  
Locator

MAP FILED IN A MC 69530

Write on the above lines the locality of the claim with reference to some natural object or permanent monument whereby the claim can be identified. Give the section, township and range if known and, if possible, the direction and distance from the nearest public survey marker. It is advisable to make a sketch in the space above, showing the adjoining and overlapping claims. If this is an amendment of a location notice, give the name and book and page of recording of the claim being amended.



NOTICE OF LOCATION  
(LODE)

A MC 69789

RECEIVED  
B.L.M. AZ STATE OFFICE

OCT 4 1979

NOTICE IS HEREBY GIVEN that the Mike 22 lode mining claim  
was located by Towne Mines, PHOENIX, ARIZONA Exploration Co. on Oct 30, 19 74.

This claim is 1,500 feet in length along the vein or deposit of mineral-bearing rock in place and 300 feet in width on each side of the middle of said vein or deposit at which this notice is posted. The general course of this claim is NW - SE and is situated in the Lone Star Mining District, Graham County, ARIZ. This claim runs from the location monument or stake on which the notice is posted 25 feet in a NW direction to the North center end monument or stake and 1475 feet in a SE direction from the location monument or stake to the South center end monument or stake, and is also marked by two corner monuments or stakes at each end of the claim, one on each side of and 300 feet from the center end monument or stakes, making the claim in the form of a parallelogram.

This claim is in SW 1/4 Sec 18  
and in NW 1/4 Sec 19

STATE OF ARIZONA, County of Graham, ss Fee \$ 2,000..... No. 213.....  
I hereby certify that the within instrument was filed and recorded  
at request of Towne Mines..... 1-14-75..... 10:50 A.M.  
Docket No. 230 Page 249 and indexed in Mines.....  
Witness my hand and official seal the day and year aforesaid.  
I, LYLE GRANT  
COUNTY RECORDER By Ethel Sherman Deputy

James D. Hogarty  
Locator

MAP FILED IN  
A MC 69530

Write on the above lines the locality of the claim with reference to some natural object or permanent monument whereby the claim can be identified. Give the section, township and range if known and, if possible, the direction and distance from the nearest public survey marker. It is advisable to make a sketch in the space above, showing the adjoining and overlapping claims. If this is an amendment of a location notice, give the name and book and page of recording of the claim being amended.



NOTICE OF LOCATION  
E.M. AZ STATE OFFICE (DE)

A MC 69790

OCT 4 1979

10:00 A.M.

PHOENIX, ARIZONA

NOTICE IS HEREBY GIVEN that the Mike 23 lode mining claim

was located by Towne Mines Exploration Co. on Oct 30, 19 74.

This claim is 1,500 feet in length along the vein or deposit of mineral-bearing rock in place and 300 feet in width on each side of the middle of said vein or deposit at which this notice is posted. The general course of this claim is NW-SE and is situated in the Lone Star Mining District, Graham County, ARIZ. This claim runs from the location monument or stake on which the notice is posted 25 feet in a SE direction to the South center end monument or stake and 1475 feet in a NW direction from the location monument or stake to the North center end monument or stake, and is also marked by two corner monuments or stakes at each end of the claim, one on each side of and 300 feet from the center end monument or stakes, making the claim in the form of a parallelogram.

This claim is approx in  
SW 1/4 sec 18 T5S, R27E


MAP FILED IN

A MC 69530

STATE OF ARIZONA, County of Graham, ss Fee \$ 2.00 No. 214  
I hereby certify that the within instrument was filed and recorded  
request of Towne Mines 1-14-75 10:50 A.M.  
Docket No. 230 Page 250 and indexed in Mines

Witness my hand and official seal the day and year aforesaid.  
LYLE GRANT  
COUNTY RECORDER By Ethel Sherman Deputy

James D. Hogarty  
Locator



Write on the above lines the locality of the claim with reference to some natural object or permanent monument whereby the claim can be identified. Give the section, township and range if known and, if possible, the direction and distance from the nearest public survey marker. It is advisable to make a sketch in the space above, showing the adjoining and overlapping claims. If this is an amendment of a location notice, give the name and book and page of recording of the claim being amended.



REC NOTICE OF LOCATION  
B.L.M. AZ STATE OFFICE (LODE)

A MC 69791

OCT 4 1979

10:00 A.M.  
PHOENIX, ARIZONA

NOTICE IS HEREBY GIVEN that the Mike 24 lode mining claim  
was located by Towne Mines Exploration Co. on Oct 30, 19 74.

This claim is 1,500 feet in length along the vein or deposit of mineral-bearing rock in place and 300 feet in width on each side of the middle of said vein or deposit at which this notice is posted. The general course of this claim is NW-SE and is situated in the Lone Star Mining District, Graham County, ARIZ. This claim runs from the location monument or stake on which the notice is posted 25 feet in a NW direction to the North center end monument or stake and 1475 feet in a SE direction from the location monument or stake to the South center end monument or stake, and is also marked by two corner monuments or stakes at each end of the claim, one on each side of and 300 feet from the center end monument or stakes, making the claim in the form of a parallelogram.

This claim is in ~~the~~ 5 1/2 sec 18  
and in N 1/2 sec 19 T5S, R27E

STATE OF ARIZONA, County of Graham, ss Fee \$ 2.00 No. 215  
I hereby certify that the within instrument was filed and recorded  
at request of Towne Mines 1-14-75 10:50 A.M.  
in Docket No. 230 Page 251 and indexed in Mines.  
Witness my hand and official seal the day and year aforesaid.  
H. LYLE GRANT  
COUNTY RECORDER By Ethel Sherman Deputy

James D. Popham  
Locator

Write on the above lines the locality of the claim with reference to some natural object or permanent monument whereby the claim can be identified. Give the section, township and range if known and, if possible, the direction and distance from the nearest public survey marker. It is advisable to make a sketch in the space above, showing the adjoining and overlapping claims. If this is an amendment of a location notice, give the name and book and page of recording of the claim being amended.

MAP FILED IN  
A MC 69530



B.L.M. STATE OFFICE (LODE) NOTICE OF LOCATION

A MC 69792

OCT 4 1974

10:00 A.M. PHOENIX, ARIZONA

NOTICE IS HEREBY GIVEN that the Mike 25 lode mining claim was located by Towne Mines Exploration Co. on oct 30, 19 74.

This claim is 1,500 feet in length along the vein or deposit of mineral-bearing rock in place and 300 feet in width on each side of the middle of said vein or deposit at which this notice is posted. The general course of this claim is NW-SE and is situated in the Lone Star Mining District, Graham County, Ariz. This claim runs from the location monument or stake on which the notice is posted 25 feet in a SE direction to the South center end monument or stake and 1475 feet in a NW direction from the location monument or stake to the North center end monument or stake, and is also marked by two corner monuments or stakes at each end of the claim, one on each side of and 300 feet from the center end monument or stakes, making the claim in the form of a parallelogram.

This claim is in S 1/2 Sec 18  
T35, R27E

MAP FILED IN

A MC


69530

STATE OF ARIZONA, County of Graham, ss Fee \$ 2.00 No. 216

I hereby certify that the within instrument was filed and recorded at request of Towne Mines. 1-14-75 10:50 A.M. in Docket No. 230 Page 252 and indexed in Mines

Witness my hand and official seal the day and year aforesaid.

H. LYLE GRANT COUNTY RECORDER By Ethel Herman Deputy



James D. Hoehling  
Locator

Write on the above lines the locality of the claim with reference to some natural object or permanent monument whereby the claim can be identified. Give the section, township and range if known and, if possible, the direction and distance from the nearest public survey marker. It is advisable to make a sketch in the space above, showing the adjoining and overlapping claims. If this is an amendment of a location notice, give the name and book and page of recording of the claim being amended.



RECEIVED  
D.L.M. AZ STATE OFFICE  
NOTICE OF LOCATION  
(LODE)

A MC 69793

OCT 4 1979

10:00 A.M.  
PHOENIX, ARIZONA

NOTICE IS HEREBY GIVEN that the Mike 26 lode mining claim

was located by Towne Mines Exploration Co on Oct 30, 19 74.

This claim is 1,500 feet in length along the vein or deposit of mineral-bearing rock in place and 300 feet in width on each side of the middle of said vein or deposit at which this notice is posted. The general course of this claim is NW - SE and is situated in the Lone Star Mining District, Graham County, ARIZ. This claim runs from the location monument or stake on which the notice is posted 25 feet in a NW direction to the North center end monument or stake and 1475 feet in a SE direction from the location monument or stake to the South center end monument or stake, and is also marked by two corner monuments or stakes at each end of the claim, one on each side of and 300 feet from the center end monument or stakes, making the claim in the form of a parallelogram.

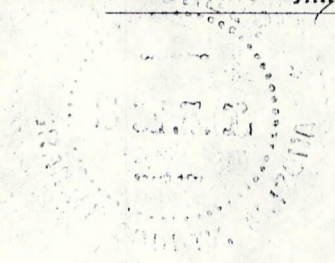
This claim is in SE 1/4 Sec 18  
T5S, R27E

STATE OF ARIZONA, County of Graham, ss Fee \$ 2.00 No. 217

I hereby certify that the within instrument was filed and recorded at request of Towne Mines 1-14-75 10:50 A.M. in Docket No. 230 Page 253 and indexed in Mines.

Witness my hand and official seal the day and year aforesaid.

H. LYLE GRANT  
COUNTY RECORDER By Ethel Sherman Deputy



James D. Hoghmy  
Locator

MAP FILED IN  
A MC 69530

Write on the above lines the locality of the claim with reference to some natural object or permanent monument whereby the claim can be identified. Give the section, township and range if known and, if possible, the direction and distance from the nearest public survey marker. It is advisable to make a sketch in the space above, showing the adjoining and overlapping claims. If this is an amendment of a location notice, give the name and book and page of recording of the claim being amended.



RECEIVED  
B.L.M. AZ STATE OFFICE  
NOTICE OF LOCATION  
OCT 4 1979 (LODE)  
10:00 A.M.  
PHOENIX, ARIZONA

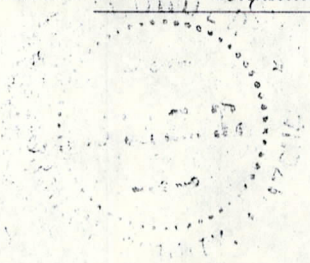
MC 69794

NOTICE IS HEREBY GIVEN that the Mike 27 lode mining claim was located by Towne Mines Exploration Co on Oct 30, 19 74.

This claim is 1,500 feet in length along the vein or deposit of mineral-bearing rock in place and 300 feet in width on each side of the middle of said vein or deposit at which this notice is posted. The general course of this claim is NW-SE and is situated in the Lone Star Mining District, Graham County, Ariz. This claim runs from the location monument or stake on which the notice is posted 25 feet in a SE direction to the South center end monument or stake and 1475 feet in a NW direction from the location monument or stake to the North center end monument or stake, and is also marked by two corner monuments or stakes at each end of the claim, one on each side of and 300 feet from the center end monument or stakes, making the claim in the form of a parallelogram.

This claim is approx in SE 1/4  
Sec 18 T35, R 27E

STATE OF ARIZONA, County of Graham, ss Fee \$ 2.00..... No.....218.....  
I hereby certify that the within instrument was filed and recorded  
at request of Towne Mines 1-14-75 10:50 A.M.  
in Docket No. 230 Page 254 and indexed in Mines  
Witness my hand and official seal the day and year aforesaid.  
H. LYLE GRANT  
COUNTY RECORDER By Ethel Sherman Deputy



James D. Hogben  
Locator

MAP FILED IN

A MC 69530

Write on the above lines the locality of the claim with reference to some natural object or permanent monument whereby the claim can be identified. Give the section, township and range if known and, if possible, the direction and distance from the nearest public survey marker. It is advisable to make a sketch in the space above, showing the adjoining and overlapping claims. If this is an amendment of a location notice, give the name and book and page of recording of the claim being amended.



RECEIVED  
P.L.M. AZ STATE OFFICE  
NOTICE OF LOCATION  
OCT 4 1979 (LODE)  
10:00 A.M.  
PHOENIX, ARIZONA

MC 69795

NOTICE IS HEREBY GIVEN that the Mike 28 lode mining claim was located by Towne Mines Exploration Co on Oct 30, 19 74. This claim is 1,500 feet in length along the vein or deposit of mineral-bearing rock in place and 300 feet in width on each side of the middle of said vein or deposit at which this notice is posted. The general course of this claim is NW-SE and is situated in the Lone Star Mining District, Graham County, ARIZ. This claim runs from the location monument or stake on which the notice is posted 25 feet in a NW direction to the North center end monument or stake and 1475 feet in a SE direction from the location monument or stake to the South center end monument or stake, and is also marked by two corner monuments or stakes at each end of the claim, one on each side of and 300 feet from the center end monument or stakes, making the claim in the form of a parallelogram.

this claim is in SE 1/4 sec 18  
T5S, R27E

MAP FILED IN

A MC 69530

STATE OF ARIZONA, County of Graham, ss Fee \$ 2.00 No. 219  
I hereby certify that the within instrument was filed and recorded  
at request of Towne Mines 1-14-75 10:50 A.M.  
in Docket No. 230 Page 255 and indexed in Mines  
Witness my hand and official seal the day and year aforesaid.  
H. LYLE GRANT  
COUNTY RECORDER By Ethel Sherman Deputy

James D. Hoghury

Locator

Write on the above lines the locality of the claim with reference to some natural object or permanent monument whereby the claim can be identified. Give the section, township and range if known and, if possible, the direction and distance from the nearest public survey marker. It is advisable to make a sketch in the space above, showing the adjoining and overlapping claims. If this is an amendment of a location notice, give the name and book and page of recording of the claim being amended.



RECEIVED  
B.L.M. AZ STATE OFFICE

NOTICE OF LOCATION  
(LODE)

A MC 69796

OCT 4 1979

10:00 A.M.  
PHOENIX, ARIZONA

NOTICE IS HEREBY GIVEN that the Bug No. 1 lode mining claim

was located by Towne Mines Exploration Co. Inc on Sept 7, 19 73.

This claim is 1,500 feet in length along the vein or deposit of mineral-bearing rock in place and 300 feet in width on each side of the middle of said vein or deposit at which this notice is posted. The general course of this claim is East - West and is situated in the Lone Star Mining District, Graham County, Arizona. This claim runs from the location monument or stake on which the notice is posted 50 feet in a Easterly direction to the East center end monument or stake and 1450 feet in a Westerly direction from the location monument or stake to the West center end monument or stake, and is also marked by two corner monuments or stakes at each end of the claim, one on each side of and 300 feet from the center end monument or stakes, making the claim in the form of a parallelogram.

The South West corner of this claim is approximately 5525 feet South of the North West corner of Section 30, T 5 S, R 27 E, G & SRM.

STATE OF ARIZONA, County of Graham, ss Fee \$ 2.00 No. 8534

I hereby certify that the within instrument was filed and recorded at request of Towne Mines 11-19-73 12:15 P.M. in Docket No. 212 Page 313 and indexed in Mines. Witness my hand and official seal the day and year aforesaid.

H. LYLE GRANT  
COUNTY RECORDER By [Signature] Deputy

Towne Mines Exploration Co. Inc  
By [Signature]  
Locator

MAP FILED IN A MC 69530

Write on the above lines the locality of the claim with reference to some natural object or permanent monument whereby the claim can be identified. Give the section, township and range if known and, if possible, the direction and distance from the nearest public survey marker. It is advisable to make a sketch in the space above, showing the adjoining and overlapping claims. If this is an amendment of a location notice, give the name and book and page of recording of the claim being amended.



NOTICE OF LOCATION

A MC 69797

RECEIVED  
B.L.M. AZ STATE OFFICE

(LODE)

OCT 4 1979

10:00 A.M.  
PHOENIX, ARIZONA

NOTICE IS HEREBY GIVEN that the Bug No. 2 lode mining claim

was located by Towne Mines Exploration Co. Inc on Sept 7, 19 73.

This claim is 1,500 feet in length along the vein or deposit of mineral-bearing rock in place and 300 feet in width on each side of the middle of said vein or deposit at which this notice is posted. The general course of this claim is East - West and is situated in the Lone Star Mining District, Graham County, Arizona. This claim runs from the location monument or stake on which the notice is posted 50 feet in a Easterly direction to the East center end monument or stake and 1450 feet in a Westerly direction from the location monument or stake to the West center end monument or stake, and is also marked by two corner monuments or stakes at each end of the claim, one on each side of and 300 feet from the center end monument or stakes, making the claim in the form of a parallelogram.

The South West corner of this claim is approximately 4950 feet South of the North West corner of Section 30, T 5 S, R 27 E, G & SRM.

MAP FILED IN

A MC 69530

STATE OF ARIZONA, County of Graham, ss Fee \$ 2.00 No. 8535

I hereby certify that the within instrument was filed and recorded

at request of Towne Mines 11-19-73 12:15 P.M.

in Docket No. 212 Page 314 and indexed in Mines

Witness my hand and official seal the day and year aforesaid.

H. LYLE GRANT  
COUNTY RECORDER

By [Signature] Deputy

Towne Mines Exploration Co. Inc

By [Signature]

Locator

Write on the above lines the locality of the claim with reference to some natural object or permanent monument whereby the claim can be identified. Give the section, township and range if known and, if possible, the direction and distance from the nearest public survey marker. It is advisable to make a sketch in the space above, showing the adjoining and overlapping claims. If this is an amendment of a location notice, give the name and book and page of recording of the claim being amended.



RECEIVED  
B.L.M. AZ STATE OFFICE  
NOTICE OF LOCATION  
JCT 4 1979 (LODE)  
10:00 A.M.  
PHOENIX, ARIZONA

A MC 69798

NOTICE IS HEREBY GIVEN that the Bug No. 3 lode mining claim was located by Towne Mines Exploration Co. Inc. on Sept 7, 1973. This claim is 1,500 feet in length along the vein or deposit of mineral-bearing rock in place and 300 feet in width on each side of the middle of said vein or deposit at which this notice is posted. The general course of this claim is East - West and is situated in the Lone Star Mining District, Graham County, Arizona. This claim runs from the location monument or stake on which the notice is posted 50 feet in a Westerly direction to the West center end monument or stake and 1750 feet in a Easterly direction from the location monument or stake to the East center end monument or stake, and is also marked by two corner monuments or stakes at each end of the claim, one on each side of and 300 feet from the center end monument or stakes, making the claim in the form of a parallelogram.

The SW corner of this claim is approximately 4950' South and 1500' East of the North West corner of section 30, T 5 S, R27 E. G & SRM

MAP FILED IN  
A. MC  
69530

STATE OF ARIZONA, County of Graham, ss Fee \$ 2.00 No. 8536  
I hereby certify that the within instrument was filed and recorded  
Instrument of Towne Mines 11-19-73 12:15 A.M.  
Set No. 212 Page 315 and indexed in Mines  
Witness my hand and official seal the day and year aforesaid.  
COUNTY RECORDER By [Signature] Deputy

Towne Mines Exploration Co., Inc.  
By [Signature]  
Locator

Write on the above lines the locality of the claim with reference to some natural object or permanent monument whereby the claim can be identified. Give the section, township and range if known and, if possible, the direction and distance from the nearest public survey marker. It is advisable to make a sketch in the space above, showing the adjoining and overlapping claims. If this is an amendment of a location notice, give the name and book and page of recording of the claim being amended.



B.L.M. AZ STATE OFFICE

NOTICE OF LOCATION

(LODE)

MC 69799

OCT 4 1979  
10:00 A.M.  
PHOENIX, ARIZONA

NOTICE IS HEREBY GIVEN that the Bug No. 4 lode mining claim

was located by Towne Mines Exploration Co. Inc on Sept 7, 19 73.

This claim is 1,500 feet in length along the vein or deposit of mineral-bearing rock in place and 300 feet in width on each side of the middle of said vein or deposit at which this notice is posted. The general course of this claim is East - West and is situated in the Lone Star Mining District, Graham County, Arizona. This claim runs from the location monument or stake on which the notice is posted 50 feet in a Easterly direction to the East center end monument or stake and 1490 feet in a Westerly direction from the location monument or stake to the West center end monument or stake, and is also marked by two corner monuments or stakes at each end of the claim, one on each side of and 300 feet from the center end monument or stakes, making the claim in the form of a parallelogram.

The South West corner of this claim is approximately 4350 feet South of the North West corner of Section 30, T 5 S, R 27 E, G & SRM.

MAP FILED IN

A MC 69530

STATE OF ARIZONA, County of Graham, ss Fee \$ 2.00 No. 8537

I hereby certify that the within instrument was filed and recorded

at request of Towne Mines 11-19-73 12:15 P.M.

in Docket No. 212 Page 316 and indexed in Mines

Witness my hand and official seal the day and year aforesaid.

I. LYLE GRANT  
COUNTY RECORDER

By [Signature] Deputy

Towne Mines Exploration Co. Inc

By [Signature]  
Locator

Write on the above lines the locality of the claim with reference to some natural object or permanent monument whereby the claim can be identified. Give the section, township and range if known and, if possible, the direction and distance from the nearest public survey marker. It is advisable to make a sketch in the space above, showing the adjoining and overlapping claims. If this is an amendment of a location notice, give the name and book and page of recording of the claim being amended.



NOTICE OF LOCATION

A C 69800

RECEIVED  
B.L.M. AZ STATE OFFICE

(LODE)

OCT 4 1979

10:00 A.M.  
PHOENIX, ARIZONA

NOTICE IS HEREBY GIVEN that the Bug No. 5 lode mining claim

was located by Towne Mines Exploration Co. Inc. on Sept 7, 1973.

This claim is 1,500 feet in length along the vein or deposit of mineral-bearing rock in place and 300 feet in width on each side of the middle of said vein or deposit at which this notice is posted. The general course of this claim is East - West and is situated in the Lone Star Mining District, Graham County, Arizona. This claim runs from the location monument or stake on which the notice is posted 50 feet in a Westerly direction to the West center end monument or stake and 1450 feet in a Easterly direction from the location monument or stake to the East center end monument or stake, and is also marked by two corner monuments or stakes at each end of the claim, one on each side of and 300 feet from the center end monument or stakes, making the claim in the form of a parallelogram.

The SW corner of this claim is approximately 4350' and 1500' East of the North West corner of section 30, T 5 S, R27 E. G & SRM

STATE OF ARIZONA, County of Graham, ss Fee \$ 2.00 No. 8538

I hereby certify that the within instrument was filed and recorded

at request of Towne Mines 11-19-73 12:15 P.M.

in Docket No. 212 Page 317 and indexed in Mines

Witness my hand and official seal the day and year aforesaid.

H. LYLE GRANT

COUNTY RECORDER

By

*Elinor Chan* Deputy

Towne Mines Exploration Co. Inc.

By

*James D. Hogarty*

Locator

MAP FILED IN A MC 69530

Write on the above lines the locality of the claim with reference to some natural object or permanent monument whereby the claim can be identified. Give the section, township and range if known and, if possible, the direction and distance from the nearest public survey marker. It is advisable to make a sketch in the space above, showing the adjoining and overlapping claims. If this is an amendment of a location notice, give the name and book and page of recording of the claim being amended.



RECEIVED NOTICE OF LOCATION  
B.L.M. AZ STATE OFFICE (LODE)

69801

OCT 4 1979

10:00 A.M.  
PHOENIX, ARIZONA

NOTICE IS HEREBY GIVEN the Bug No. 6 lode mining claim

was located by Towne Mines Exploration Co. Inc on Sept 7, 19 73.

This claim is 1,500 feet in length along the vein or deposit of mineral-bearing rock in place and 300 feet in width on each side of the middle of said vein or deposit at which this notice is posted. The general course of this claim is East - West and is situated in the Lone Star Mining District, Graham County, Arizona. This claim runs from the location monument or stake on which the notice is posted 50 feet in a Easterly direction to the East center end monument or stake and 1450 feet in a Westerly direction from the location monument or stake to the West center end monument or stake, and is also marked by two corner monuments or stakes at each end of the claim, one on each side of and 300 feet from the center end monument or stakes, making the claim in the form of a parallelogram.

The South West corner of this claim is approximately 3800 feet South of the North West corner of Section 30, T 5 S, R 27 E, G & SRM.

MAP FILED IN A.M.C. 69530

STATE OF ARIZONA, County of Graham, ss Fee \$ 2.00 No. 8539

I hereby certify that the within instrument was filed and recorded

of Towne Mines 11-19-73 12:15 P.M.

of 212 Page 318 and indexed in Mines

in my hand and official seal the day and year aforesaid.

COUNTY RECORDER

By Elmer Olsen Deputy

Towne Mines Exploration Co. Inc

By James D. Hogarty  
Locator

Write on the above lines the locality of the claim with reference to some natural object or permanent monument whereby the claim can be identified. Give the section, township and range if known and, if possible, the direction and distance from the nearest public survey marker. It is advisable to make a sketch in the space above, showing the adjoining and overlapping claims. If this is an amendment of a location notice, give the name and book and page of recording of the claim being amended.



NOTICE OF LOCATION

(LODE)

A MC 69802

RECEIVED  
B.L.M. AZ STATE OFFICE

OCT 4 1979

10:00 A.M.  
PHOENIX, ARIZONA

NOTICE IS HEREBY GIVEN that the Bug No. 7 lode mining claim

was located by Towne Mines Exploration Co. Inc. on Sept 7, 1973.

This claim is 1,500 feet in length along the vein or deposit of mineral-bearing rock in place and 300 feet in width on each side of the middle of said vein or deposit at which this notice is posted. The general course of this claim is East - West and is situated in the Lone Star Mining District, Graham County, Arizona. This claim runs from the location monument or stake on which the notice is posted 30 feet in a Westerly direction to the West center end monument or stake and 1450 feet in a Easterly direction from the location monument or stake to the East center end monument or stake, and is also marked by two corner monuments or stakes at each end of the claim, one on each side of and 300 feet from the center end monument or stakes, making the claim in the form of a parallelogram.

The SW corner of this claim is approximately 3800 feet South and 1300' East of the North West corner of section 30, T 5 S, R27 E. G & SRM

STATE OF ARIZONA, County of Graham, ss Fee \$ 2.00 No. 8540

I hereby certify that the within instrument was filed and recorded

at request of Towne Mines 11-19-73 12:15 P.M.

in Docket No. 212 Page 319 and indexed in Min

Witness my hand and official seal the day and year aforesaid.

H. LYLE GRANT  
COUNTY RECORDER

By [Signature] Deputy

Towne Mines Exploration Co. Inc.

By [Signature]  
Locator

MAP FILED IN A MC 69530

Write on the above lines the locality of the claim with reference to some natural object or permanent monument whereby the claim can be identified. Give the section, township and range if known and, if possible, the direction and distance from the nearest public survey marker. It is advisable to make a sketch in the space above, showing the adjoining and overlapping claims. If this is an amendment of a location notice, give the name and book and page of recording of the claim being amended.



REC-10 NOTICE OF LOCATION  
B.L.M. AZ STATE OFFICE (LCDE)

MC 69803

OCT 4 1979  
10:00 A.M.  
PHOENIX, ARIZONA

NOTICE IS HEREBY GIVEN that the Bug No. 8 lode mining claim

was located by Towne Mines Exploration Co. Inc on Sept 7, 19 73.

This claim is 1,500 feet in length along the vein or deposit of mineral-bearing rock in place and 300 feet in width on each side of the middle of said vein or deposit at which this notice is posted. The general course of this claim is East - West and is situated in the Lone Star Mining District, Graham County, Arizona. This claim runs from the location monument or stake on which the notice is posted 50 feet in a Easterly direction to the East center end monument or stake and 1450 feet in a Westerly direction from the location monument or stake to the West center end monument or stake, and is also marked by two corner monuments or stakes at each end of the claim, one on each side of and 300 feet from the center end monument or stakes, making the claim in the form of a parallelogram.

The South West corner of this claim is approximately 3200 feet South of the North West corner of Section 30, T 5 S, R 27 E, G & SRM.

STATE OF ARIZONA, County of Graham, ss Fee \$ 2.00 No. 8541

I hereby certify that the within instrument was filed and recorded

at request of Towne Mines 11-19-73 12:15 P.M.  
in Docket No. 212 Page 320 and indexed in Mines

Witness my hand and official seal the day and year aforesaid.

H. LYLE GRANT  
COUNTY RECORDER

By [Signature] Deputy

Towne Mines Exploration Co. Inc

By [Signature]  
Locator

MAP FILED IN A MC 69530

Write on the above lines the locality of the claim with reference to some natural object or permanent monument whereby the claim can be identified. Give the section, township and range if known and, if possible, the direction and distance from the nearest public survey marker. It is advisable to make a sketch in the space above, showing the adjoining and overlapping claims. If this is an amendment of a location notice, give the name and book and page of recording of the claim being amended.



RECEIVED  
B.L.M. AZ STATE OFFICE

NOTICE OF LOCATION

(LODE)

A MC 69804

OCT 4 1979

10:00 A.M.  
PHOENIX ARIZONA

NOTICE IS HEREBY GIVEN that the 9 Bug No. 9 lode mining claim

was located by Towne Mines Exploration Co. Inc. on Sept 7, 1973.

This claim is 1,500 feet in length along the vein or deposit of mineral-bearing rock in place and 300 feet in width on each side of the middle of said vein or deposit at which this notice is posted. The general course of this claim is East - West and is situated in the Lone Star Mining District, Graham County, Arizona. This claim runs from the location monument or stake on which the notice is posted 50 feet in a Westerly direction to the West center end monument or stake and 1450 feet in a Easterly direction from the location monument or stake to the East center end monument or stake, and is also marked by two corner monuments or stakes at each end of the claim, one on each side of and 300 feet from the center end monument or stakes, making the claim in the form of a parallelogram.

The SW corner of this claim is approximately 3200' south and 1500' east of the North West corner of section 30, T 5 S, R27 E. G & SRM

STATE OF ARIZONA, County of Graham, ss Fee \$2.00 No. 8542

I hereby certify that the within instrument was filed and recorded

at request of Towne Mines 11-19-73 12:15 P.M.

in Docket No. 212 Page 321 and indexed in Mines

Witness my hand and official seal the day and year aforesaid.

A. LYLE GRANT

COUNTY RECORDER

By

*Christina Chen*

Deputy

Towne Mines Exploration Co. Inc.

By

*James D. Hoghuy*

Locator

Write on the above lines the locality of the claim with reference to some natural object or permanent monument whereby the claim can be identified. Give the section, township and range if known and, if possible, the direction and distance from the nearest public survey marker. It is advisable to make a sketch in the space above, showing the adjoining and overlapping claims. If this is an amendment of a location notice, give the name and book and page of recording of the claim being amended.

MAP FILED IN A MC 69530



RECEIVED  
B.L.M. AZ STATE OFFICE  
NOTICE OF LOCATION  
(LODE)

A MC 69805

OCT 4 1979  
10:00 A.M.  
PHOENIX, ARIZONA

NOTICE IS HEREBY GIVEN that the Bug No. 10 lode mining claim  
was located by Towne Mines Exploration Co. Inc on Sept 7, 19 73.

This claim is 1,500 feet in length along the vein or deposit of mineral-bearing rock in place and 300 feet in width on each side of the middle of said vein or deposit at which this notice is posted. The general course of this claim is East - West and is situated in the Lone Star Mining District, Graham County, Arizona. This claim runs from the location monument or stake on which the notice is posted 50 feet in a Easterly direction to the East center end monument or stake and 1450 feet in a Westerly direction from the location monument or stake to the West center end monument or stake, and is also marked by two corner monuments or stakes at each end of the claim, one on each side of and 300 feet from the center end monument or stakes, making the claim in the form of a parallelogram.

The South West corner of this claim is approximately 2600' South and 1500' East of the North West corner of Section 30, T 5 S, R 27 E, G & SRM.

STATE OF ARIZONA, County of Graham, ss Fee \$ 2.00 No. 8543

I hereby certify that the within instrument was filed and recorded  
at request of Towne Mines 11-19-73 12:15 P.M.  
in Docket No. 212 Page 322 and indexed in Mines  
Witness my hand and official seal the day and year aforesaid.

H. LYLE GRANT  
COUNTY RECORDER By [Signature] Deputy

Towne Mines Exploration Co. Inc  
By [Signature]  
Locator

MAP FILED IN  
A MC 69530

Write on the above lines the locality of the claim with reference to some natural object or permanent monument whereby the claim can be identified. Give the section, township and range if known and, if possible, the direction and distance from the nearest public survey marker. It is advisable to make a sketch in the space above, showing the adjoining and overlapping claims. If this is an amendment of a location notice, give the name and book and page of recording of the claim being amended.



RECEIVED  
A7 OFFICE OF LOCATION  
OCT 4 1979  
10:00 A.M.  
PHOENIX, ARIZONA  
(CODE)

A MC 69806

NOTICE IS HEREBY GIVEN that the Bug No. 11 lode mining claim  
was located by Towne Mines Exploration Co. Inc on Sept 7, 19 73.

This claim is 1,500 feet in length along the vein or deposit of mineral-bearing rock in place and 300 feet in  
width on each side of the middle of said vein or deposit at which this notice is posted. The general course of  
this claim is East - West and is situated in the Lone Star Mining  
District, Graham County, Arizona. This claim runs from the location  
monument or stake on which the notice is posted 50 feet in a Easterly direction  
to the East center end monument or stake and 1450 feet in a Westerly  
direction from the location monument or stake to the West center end monument or stake, and is  
also marked by two corner monuments or stakes at each end of the claim, one on each side of and 300 feet  
from the center end monument or stakes, making the claim in the form of a parallelogram.

The South West corner of this claim is approximately 4950' south and 300' EAST  
of the North West corner of Section 30, T 5 S, R 27 E, G & SRM.

STATE OF ARIZONA, County of Graham, ss Fee \$ 2.00 No. 8544  
I hereby certify that the within instrument was filed and recorded  
at request of Towne Mines 11-19-73 12:15 P.M.  
in Docket No. 212 Page 323 and indexed in Mines  
Witness my hand and official seal the day and year aforesaid.  
H. LYLE GRANT  
COUNTY RECORDER By [Signature] Deputy

Towne Mines Exploration Co. Inc  
By [Signature]  
Locator

MAP FILED IN  
A MC 69530

Write on the above lines the locality of the claim with reference to some natural object or permanent  
monument whereby the claim can be identified. Give the section, township and range if known and, if possible,  
the direction and distance from the nearest public survey marker. It is advisable to make a sketch in the space  
above, showing the adjoining and overlapping claims. If this is an amendment of a location notice, give the name  
and book and page of recording of the claim being amended.



RECEIVED  
M. STATE OFFICE  
NOTICE OF LOCATION  
OCT 4 1979  
10:00 A.M.  
PHOENIX, ARIZONA

A C 69807

NOTICE IS HEREBY GIVEN that the \_\_\_\_\_ Bug No. 12 \_\_\_\_\_ lode mining claim

was located by Towne Mines Exploration Co. Inc. on Sept 7, 1973.

This claim is 1,500 feet in length along the vein or deposit of mineral-bearing rock in place and 300 feet in width on each side of the middle of said vein or deposit at which this notice is posted. The general course of this claim is East - West and is situated in the Lone Star Mining District, Graham County, Arizona. This claim runs from the location monument or stake on which the notice is posted 50 feet in a Westerly direction to the West center end monument or stake and 1450 feet in a Easterly direction from the location monument or stake to the East center end monument or stake, and is also marked by two corner monuments or stakes at each end of the claim, one on each side of and 300 feet from the center end monument or stakes, making the claim in the form of a parallelogram.

The SW corner of this claim is approximately 4950' South and 4500' East of the North West corner of section 30, T 5 S, R27 E. G & SRM

STATE OF ARIZONA, County of Graham, ss Fee \$ 2.00 No. 8545

I hereby certify that the within instrument was filed and recorded at request of Towne Mines 11-19-73 12:15 P.M. in Docket No. 212 Page 324 and indexed in Mines

Witness my hand and official seal the day and year aforesaid.  
H. LYLE GRANT  
COUNTY RECORDER By [Signature] Deputy

Towne Mines Exploration Co. Inc.  
By [Signature]  
Locator

MAP FILED IN  
A M C 69530

Write on the above lines the locality of the claim with reference to some natural object or permanent monument whereby the claim can be identified. Give the section, township and range if known and, if possible, the direction and distance from the nearest public survey marker. It is advisable to make a sketch in the space above, showing the adjoining and overlapping claims. If this is an amendment of a location notice, give the name and book and page of recording of the claim being amended.



B.L.M. RECEIVED STATE OFFICE OF LOCATION OFFICE (LODE)

MC 69808

OCT 4 1979 10:00 A.M. PHOENIX, ARIZONA

NOTICE IS HEREBY GIVEN that the Bug No. 13 lode mining claim was located by Towne Mines Exploration Co. Inc on Sept 7, 1973.

This claim is 1,500 feet in length along the vein or deposit of mineral-bearing rock in place and 300 feet in width on each side of the middle of said vein or deposit at which this notice is posted. The general course of this claim is East - West and is situated in the Lone Star Mining District, Graham County, Arizona. This claim runs from the location monument or stake on which the notice is posted 50 feet in a Easterly direction to the East center end monument or stake and 1450 feet in a Westerly direction from the location monument or stake to the West center end monument or stake, and is also marked by two corner monuments or stakes at each end of the claim, one on each side of and 300 feet from the center end monument or stakes, making the claim in the form of a parallelogram.

The South West corner of this claim is approximately 4350' South and 3000' East of the North West corner of Section 30, T 5 S, R 27 E, G & SRM.

STATE OF ARIZONA, County of Graham, ss Fee \$ 2.00 No. 8546

I hereby certify that the within instrument was filed and recorded

at request of Towne Mines 11-19-73 12:15 P.M. in Docket No. 212 Page 325 and indexed in Mines

Witness my hand and official seal the day and year aforesaid.

H. LYLE GRANT COUNTY RECORDER

By Elsie Olsen Deputy

Towne Mines Exploration Co. Inc

By James D. Roghny Locator

MAP FILED IN A MC 69530

Write on the above lines the locality of the claim with reference to some natural object or permanent monument whereby the claim can be identified. Give the section, township and range if known and, if possible, the direction and distance from the nearest public survey marker. It is advisable to make a sketch in the space above, showing the adjoining and overlapping claims. If this is an amendment of a location notice, give the name and book and page of recording of the claim being amended.



RECEIVED  
B.L.M. AZ STATE OFFICE  
OCT 4 1979  
10:00 A.M.  
PHOENIX, ARIZONA

NOTICE OF LOCATION  
(LODE)

MC 69809

NOTICE IS HEREBY GIVEN that the Bug No. 14 lode mining claim

was located by Towne Mines Exploration Co. Inc. on Sept 7, 1973.

This claim is 1,500 feet in length along the vein or deposit of mineral-bearing rock in place and 300 feet in width on each side of the middle of said vein or deposit at which this notice is posted. The general course of this claim is East - West and is situated in the Lone Star Mining District, Graham County, Arizona. This claim runs from the location monument or stake on which the notice is posted 50 feet in a Westerly direction to the West center end monument or stake and 1450 feet in a Easterly direction from the location monument or stake to the East center end monument or stake, and is also marked by two corner monuments or stakes at each end of the claim, one on each side of and 300 feet from the center end monument or stakes, making the claim in the form of a parallelogram.

The SW corner of this claim is approximately 4350' South and 4500' East of the North West corner of section 30, T 5 S, R27 E. G & SRM

STATE OF ARIZONA, County of Graham, ss Fee \$ 2.00 No. 8547

I hereby certify that the within instrument was filed and recorded

at request of Towne Mines 11-19-73 12:15 P.M.  
in Docket No: 212 Page 326 and indexed in Mines

Witness my hand and official seal the day and year aforesaid.

H. LYLE GIANT  
COUNTY RECORDER By Elinor Olsen Deputy

Towne Mines Exploration Co. Inc.

By James D. Hogley  
Locator

MAP FILED IN  
A MC 69530

Write on the above lines the locality of the claim with reference to some natural object or permanent monument whereby the claim can be identified. Give the section, township and range if known and, if possible, the direction and distance from the nearest public survey marker. It is advisable to make a sketch in the space above, showing the adjoining and overlapping claims. If this is an amendment of a location notice, give the name and book and page of recording of the claim being amended.



NOTICE OF LOCATION  
RECEIVED (LODE)  
B.L.M. AZ STATE OFFICE

MC 69810

OCT 4 1979

10:00 A.M.  
PHOENIX, ARIZONA

NOTICE IS HEREBY GIVEN that the Bug No. 15 lode mining claim was located by Towne Mines Exploration Co. Inc on Sept 7, 19 73.

This claim is 1,500 feet in length along the vein or deposit of mineral-bearing rock in place and 300 feet in width on each side of the middle of said vein or deposit at which this notice is posted. The general course of this claim is East - West and is situated in the Lone Star Mining District, Graham County, Arizona. This claim runs from the location monument or stake on which the notice is posted 50 feet in a Easterly direction to the East center end monument or stake and 1450 feet in a Westerly direction from the location monument or stake to the West center end monument or stake, and is also marked by two corner monuments or stakes at each end of the claim, one on each side of and 300 feet from the center end monument or stakes, making the claim in the form of a parallelogram.

The South West corner of this claim is approximately 3750' south and 300' East of the North West corner of Section 30, T 5 S, R 27 E, G & SRM.

STATE OF ARIZONA, County of Graham, ss Fee \$ 2.00 No. 8548

I hereby certify that the within instrument was filed and recorded

at request of Towne Mines 11-19-73 12:15 P.M.  
in Docket No. 212 Page 327 and indexed in Mines

Witness my hand and official seal the day and year aforesaid.

H. LYLE GRANT  
COUNTY RECORDER By Clifford Olsen Deputy

Towne Mines Exploration Co. Inc

By James D. Hogarty  
Locator

MAP FILED IN MC 69530

Write on the above lines the locality of the claim with reference to some natural object or permanent monument whereby the claim can be identified. Give the section, township and range if known and, if possible, the direction and distance from the nearest public survey marker. It is advisable to make a sketch in the space above, showing the adjoining and overlapping claims. If this is an amendment of a location notice, give the name and book and page of recording of the claim being amended.



NOTICE OF LOCATION  
RECEIVED (LODE)  
B.L.M. AZ STATE OFFICE

A MC 69811

OCT 4 1979  
10:00 A.M.  
PHOENIX, ARIZONA

NOTICE IS HEREBY GIVEN that the \_\_\_\_\_ Bug No. 16 \_\_\_\_\_ lode mining claim

was located by Towne Mines Exploration Co. Inc. on Sept 7, 1973.

This claim is 1,500 feet in length along the vein or deposit of mineral-bearing rock in place and 300 feet in width on each side of the middle of said vein or deposit at which this notice is posted. The general course of this claim is East - West and is situated in the Lone Star Mining District, Graham County, Arizona. This claim runs from the location monument or stake on which the notice is posted 50 feet in a Westerly direction to the West center end monument or stake and 1450 feet in a Easterly direction from the location monument or stake to the East center end monument or stake, and is also marked by two corner monuments or stakes at each end of the claim, one on each side of and 300 feet from the center end monument or stakes, making the claim in the form of a parallelogram.

The SW corner of this claim is approximately 3800' South and 4500' East of the North West corner of section 30, T 5 S, R27 E. G & SRM

STATE OF ARIZONA, County of Graham, ss Fee \$ 2.00 No. 8549

I hereby certify that the within instrument was filed and recorded

at request of Towne Mines, 11-19-73 12:15 P.M.  
in Docket No. 212 Page 328 and indexed in Mines

Witness my hand and official seal at the day and year aforesaid.

H. LYLE GRANT  
COUNTY RECORDER By [Signature] Deputy

Towne Mines Exploration Co. Inc.

By [Signature]  
Locator

MAP FILED IN  
A MC 69530

Write on the above lines the locality of the claim with reference to some natural object or permanent monument whereby the claim can be identified. Give the section, township and range if known and, if possible, the direction and distance from the nearest public survey marker. It is advisable to make a sketch in the space above, showing the adjoining and overlapping claims. If this is an amendment of a location notice, give the name and book and page of recording of the claim being amended.



RECEIVED NOTICE OF LOCATION (LODE)  
B.L. AZ STATE OFFICE

MU 69812

OCT 4 1979  
10:00 A.M.  
PHOENIX, ARIZONA

NOTICE IS HEREBY GIVEN that the Bug No. 17 lode mining claim

was located by Towne Mines Exploration Co. Inc on Sept 7, 1973.

This claim is 1,500 feet in length along the vein or deposit of mineral-bearing rock in place and 300 feet in width on each side of the middle of said vein or deposit at which this notice is posted. The general course of this claim is East - West and is situated in the Lone Star Mining District, Graham County, Arizona. This claim runs from the location monument or stake on which the notice is posted 30 feet in a Easterly direction to the East center end monument or stake and 1450 feet in a Westerly direction from the location monument or stake to the West center end monument or stake, and is also marked by two corner monuments or stakes at each end of the claim, one on each side of and 300 feet from the center end monument or stakes, making the claim in the form of a parallelogram.

The South West corner of this claim is approximately 3200' South and 3000' East of the North West corner of Section 30, T 5 S, R 27 E, G & SRM.

STATE OF ARIZONA, County of Graham, ss Fee \$ 2.00 No. 8550

I hereby certify that the within instrument was filed and recorded at request of Towne Mines 11-19-73 12:15 P.M. in Docket No. 212 Page 329 and indexed in Mines

H. LYLE GRANT  
COUNTY RECORDER

By [Signature] Deputy

Towne Mines Exploration Co. Inc

By [Signature]  
Locator

Write on the above lines the locality of the claim with reference to some natural object or permanent monument whereby the claim can be identified. Give the section, township and range if known and, if possible, the direction and distance from the nearest public survey marker. It is advisable to make a sketch in the space above, showing the adjoining and overlapping claims. If this is an amendment of a location notice, give the name and book and page of recording of the claim being amended.

MAP FILED IN  
A MC 69530



RECEIVED  
B.L.M. AZ STATE OFFICE  
NOTICE OF LOCATION  
(LODE)

MC 69813

OCT 4 1979  
10:00 A.M.  
PHOENIX, ARIZONA

NOTICE IS HEREBY GIVEN that the 18 Bug No. 18 lode mining claim

was located by Towne Mines Exploration Co. Inc. on Sept 7, 1973.

This claim is 1,500 feet in length along the vein or deposit of mineral-bearing rock in place and 300 feet in width on each side of the middle of said vein or deposit at which this notice is posted. The general course of this claim is East - West and is situated in the Lone Star Mining District, Graham County, Arizona. This claim runs from the location monument or stake on which the notice is posted 50 feet in a Westerly direction to the West center end monument or stake and 1450 feet in a Easterly direction from the location monument or stake to the East center end monument or stake, and is also marked by two corner monuments or stakes at each end of the claim, one on each side of and 300 feet from the center end monument or stakes, making the claim in the form of a parallelogram.

The SW corner of this claim is approximately 3200' SOUTH and 4500' EAST of the North West corner of section 30, T 5 S, R27 E. G & SRM

STATE OF ARIZONA, County of Graham, ss Fee \$ 2.00 No. 8551

hereby certify that the within instrument was filed and recorded

at Towne Mines on 11-19-73 at 12:15 P.M.

in 212 Page 330 and indexed in Mines

Witness my hand and official seal the day and year aforesaid.

H. LYNN GRANT  
COUNTY RECORDER

By Eliza Allen Deputy

Towne Mines Exploration Co. Inc.

By James D. Roghney  
Locator

MAP FILED IN  
A MC 69530

Write on the above lines the locality of the claim with reference to some natural object or permanent monument whereby the claim can be identified. Give the section, township and range if known and, if possible, the direction and distance from the nearest public survey marker. It is advisable to make a sketch in the space above, showing the adjoining and overlapping claims. If this is an amendment of a location notice, give the name and book and page of recording of the claim being amended.



B.L.M. RECEIVED  
AZ BUREAU OF LAND MANAGEMENT  
NOTICE OF LOCATION (LODE)  
OCT 4 1979  
10:00 A.M.  
PHOENIX, ARIZONA

MC 69814

NOTICE IS HEREBY GIVEN that the Bug No. 19 lode mining claim was located by Towne Mines Exploration Co. Inc on Sept 7, 19 73.

This claim is 1,500 feet in length along the vein or deposit of mineral-bearing rock in place and 300 feet in width on each side of the middle of said vein or deposit at which this notice is posted. The general course of this claim is East - West and is situated in the Lone Star Mining District, Graham County, Arizona. This claim runs from the location monument or stake on which the notice is posted 50 feet in a Easterly direction to the East center end monument or stake and 1450 feet in a Westerly direction from the location monument or stake to the West center end monument or stake, and is also marked by two corner monuments or stakes at each end of the claim, one on each side of and 300 feet from the center end monument or stakes, making the claim in the form of a parallelogram.

The South West corner of this claim is approximately 2600' south and 3000' East of the North West corner of Section 30, T 5 S, R 27 E, G & SRM.

STATE OF ARIZONA, County of Graham, ss Fee \$ 2.00 No. 8552

I hereby certify that the within instrument was filed and recorded

at request of Towne Mines 11-19-73 12:15 P.M.  
in Book No. 212 Page 331 and indexed in Mines

Witness my hand and official seal the day and year aforesaid.

H. BYLE GRANT  
COUNTY RECORDER

By [Signature] Deputy

Towne Mines Exploration Co. Inc

By [Signature]  
Locator

MAP FILED IN  
A MC 69530

Write on the above lines the locality of the claim with reference to some natural object or permanent monument whereby the claim can be identified. Give the section, township and range if known and, if possible, the direction and distance from the nearest public survey marker. It is advisable to make a sketch in the space above, showing the adjoining and overlapping claims. If this is an amendment of a location notice, give the name and book and page of recording of the claim being amended.



NOTICE OF LOCATION

A MC 69815

RECEIVED (LODE)  
U.S.M. AZ STATE OFFICE  
OCT 4 1979  
10:00 A.M.  
PHOENIX ARIZONA

NOTICE IS HEREBY GIVEN that the \_\_\_\_\_ Bug No. 20 \_\_\_\_\_ lode mining claim  
was located by Towne Mines Exploration Co. Inc. on Sept 7, 1973.

This claim is 1,500 feet in length along the vein or deposit of mineral-bearing rock in place and 300 feet in width on each side of the middle of said vein or deposit at which this notice is posted. The general course of this claim is East - West and is situated in the Lone Star Mining District, Graham County, Arizona. This claim runs from the location monument or stake on which the notice is posted 50 feet in a Westerly direction to the West center end monument or stake and 1450 feet in a Easterly direction from the location monument or stake to the East center end monument or stake, and is also marked by two corner monuments or stakes at each end of the claim, one on each side of and 300 feet from the center end monument or stakes, making the claim in the form of a parallelogram.

The SW corner of this claim is approximately 2650 South and 4500' East of the North West corner of section 30, T 5 S, R27 E. G & SRM

STATE OF \_\_\_\_\_ County of Graham, ss Fee \$ 2.00 No. 8553  
I hereby certify that the within instrument was filed and recorded  
at \_\_\_\_\_ Towne Mines 11-19-73 12:15 P.M.  
in Book 212 Page 332 and indexed in Mines  
\_\_\_\_\_ hand and official seal the day and year aforesaid.  
H. LYNN \_\_\_\_\_  
COUNTY RECORDER By \_\_\_\_\_ Deputy

Towne Mines Exploration Co. Inc.  
By James D. Hoyle  
Locator

MAP FILED IN A MC 69530

Write on the above lines the locality of the claim with reference to some natural object or permanent monument whereby the claim can be identified. Give the section, township and range if known and, if possible, the direction and distance from the nearest public survey marker. It is advisable to make a sketch in the space above, showing the adjoining and overlapping claims. If this is an amendment of a location notice, give the name and book and page of recording of the claim being amended.



B.L.M. REC. AZ STATE OFFICE  
OCT 4 1979  
10:00 A.M.  
PHOENIX, ARIZONA

NOTICE OF LOCATION  
(LODE)

AC 69816

NOTICE IS HEREBY GIVEN at the Bug No. 21 lode mining claim  
was located by Towne Mines Exploration Co. Inc on Sept 7, 19 73.

This claim is 1,500 feet in length along the vein or deposit of mineral-bearing rock in place and 300 feet in width on each side of the middle of said vein or deposit at which this notice is posted. The general course of this claim is East - West and is situated in the Lone Star Mining District, Graham County, Arizona. This claim runs from the location monument or stake on which the notice is posted 50 feet in a Easterly direction to the East center end monument or stake and 1450 feet in a Westerly direction from the location monument or stake to the West center end monument or stake, and is also marked by two corner monuments or stakes at each end of the claim, one on each side of and 300 feet from the center end monument or stakes, making the claim in the form of a parallelogram.

The South West corner of this claim is approximately 2030' South and 3000' East of the North West corner of Section 30, T 5 S, R 27 E, G & SRM.

STATE OF ARIZONA, County of Graham, ss. Fee \$ 2.00 No. 8554  
I hereby certify that the within instrument was filed and recorded  
at request of Towne Mines 11-19-73 12:15 P.M.  
in Docket No. 212 Page 333 and indexed in Mines  
Witness my hand and official seal the day and year aforesaid.

H. LYLE GRANT  
COUNTY RECORDER By [Signature] Deputy

Towne Mines Exploration Co. Inc  
By [Signature]  
Locator

MAP FILED IN  
A MC 69530

Write on the above lines the locality of the claim with reference to some natural object or permanent monument whereby the claim can be identified. Give the section, township and range if known and, if possible, the direction and distance from the nearest public survey marker. It is advisable to make a sketch in the space above, showing the adjoining and overlapping claims. If this is an amendment of a location notice, give the name and book and page of recording of the claim being amended.



B.L. RECEIVED NOTICE OF LOCATION (LODE)  
AZ STATE OFFICE  
OCT 4 1979  
10:00 A.M.  
PHOENIX, ARIZONA

MC 69817

NOTICE IS HEREBY GIVEN that the Bug No. 22 lode mining claim was located by Towne Mines Exploration Co. Inc. on Sept 7, 1973.

This claim is 1,500 feet in length along the vein or deposit of mineral-bearing rock in place and 300 feet in width on each side of the middle of said vein or deposit at which this notice is posted. The general course of this claim is East - West and is situated in the Lone Star Mining District, Graham County, Arizona. This claim runs from the location monument or stake on which the notice is posted 50 feet in a Westerly direction to the West center end monument or stake and 1450 feet in a Easterly direction from the location monument or stake to the East center end monument or stake, and is also marked by two corner monuments or stakes at each end of the claim, one on each side of and 300 feet from the center end monument or stakes, making the claim in the form of a parallelogram.

The SW corner of this claim is approximately 2050' South and 4500' East of the North West corner of section 30, T 5 S, R27 E. G & SRM

STATE OF ARIZONA, County of Graham, ss Fee \$ 2.00 No. 8555  
I hereby certify that the within instrument was filed and recorded  
at request of Towne Mines 11-19-73 12:15 P.M.  
in Docket No. 212 Page 334 and indexed in Mines  
Witness my hand and official seal the day and year aforesaid  
I. LYLE GRANT  
COUNTY RECORDER By Editha Allen Deputy

Towne Mines Exploration Co. Inc.  
By James D. Hagley  
Locator

MAP FILED IN A MC 69530

Write on the above lines the locality of the claim with reference to some natural object or permanent monument whereby the claim can be identified. Give the section, township and range if known and, if possible, the direction and distance from the nearest public survey marker. It is advisable to make a sketch in the space above, showing the adjoining and overlapping claims. If this is an amendment of a location notice, give the name and book and page of recording of the claim being amended.



NOTICE OF LOCATION

69818

RECEIVED (LODE)  
U.L.M. AZ STATE OFFICE  
OCT 4 1979  
10:00 A.M.  
PHOENIX ARIZONA

NOTICE IS HEREBY GIVEN that the Bug No. 23 lode mining claim

was located by Towne Mines Exploration Co. Inc on Sept 7, 19 73.

This claim is 1,500 feet in length along the vein or deposit of mineral-bearing rock in place and 300 feet in width on each side of the middle of said vein or deposit at which this notice is posted. The general course of this claim is East - West and is situated in the Lone Star Mining District, Graham County, Arizona. This claim runs from the location monument or stake on which the notice is posted 50 feet in a Easterly direction to the East center end monument or stake and 1450 feet in a Westerly direction from the location monument or stake to the West center end monument or stake, and is also marked by two corner monuments or stakes at each end of the claim, one on each side of and 300 feet from the center end monument or stakes, making the claim in the form of a parallelogram.

The South West corner of this claim is approximately 1500' south and 3000' east of the North West corner of Section 30, T 5 S, R 27 E, G & SRM.

STATE OF ARIZONA, County of Graham, ss Fee \$ 2.00 No. 8556

I hereby certify that the within instrument was filed and recorded

at request of Towne Mines 11-19-73 12:15 P.M.

in Docket No. 212 Page 335 and indexed in Mines

Witness my hand and official seal the day and year aforesaid.

H. LYLE GRANT  
COUNTY RECORDER

By Elidia Olsen Deputy

Towne Mines Exploration Co. Inc

By James D. Hogarty  
Locator

MAP FILED IN  
A MC  
69530

Write on the above lines the locality of the claim with reference to some natural object or permanent monument whereby the claim can be identified. Give the section, township and range if known and, if possible, the direction and distance from the nearest public survey marker. It is advisable to make a sketch in the space above, showing the adjoining and overlapping claims. If this is an amendment of a location notice, give the name and book and page of recording of the claim being amended.



NOTICE OF LOCATION

MC 69819

(LODE)

RECEIVED  
B.L.M. AZ STATE OFFICE  
OCT 4 1979

10:00 A.M.  
PHOENIX, ARIZONA

NOTICE IS HEREBY GIVEN that the Bug No. 24 lode mining claim

was located by Towne Mines Exploration Co. Inc. on Sept 7, 1973.

This claim is 1,500 feet in length along the vein or deposit of mineral-bearing rock in place and 300 feet in width on each side of the middle of said vein or deposit at which this notice is posted. The general course of this claim is East - West and is situated in the Lone Star Mining District, Graham County, Arizona. This claim runs from the location monument or stake on which the notice is posted 50 feet in a Westerly direction to the West center end monument or stake and 1450 feet in a Easterly direction from the location monument or stake to the East center end monument or stake, and is also marked by two corner monuments or stakes at each end of the claim, one on each side of and 300 feet from the center end monument or stakes, making the claim in the form of a parallelogram.

The SW corner of this claim is approximately 1500' south and 4500' east of the North West corner of section 30, T 5 S, R27 E. G & SRM

STATE OF ARIZONA, County of Graham, ss Fee \$ 2.00 No. 8557

I hereby certify that the within instrument was filed and recorded

at request of Towne Mines 11-19-73 12:15 P.M.  
in Docket No. 212 Page 336 and indexed in Mines

Witness my hand and official seal the day and year aforesaid.

H. LYLE GRANT  
COUNTY RECORDER

By Elidia Olsen Deputy

Towne Mines Exploration Co. Inc.

By James D. Hogarty  
Locator

MAP FILED IN A MC 69530

Write on the above lines the locality of the claim with reference to some natural object or permanent monument whereby the claim can be identified. Give the section, township and range if known and, if possible, the direction and distance from the nearest public survey marker. It is advisable to make a sketch in the space above, showing the adjoining and overlapping claims. If this is an amendment of a location notice, give the name and book and page of recording of the claim being amended.



RECEIVED NOTICE OF LOCATION (LODE)  
B.L.M. AZ STATE OFFICE

MC 69820

OCT 4 1979  
10:00 A.M.  
PHOENIX, ARIZONA

NOTICE IS HEREBY GIVEN that the Bug No. 25 lode mining claim was located by Towne Mines Exploration Co. Inc on Sept 7, 19 73.

This claim is 1,500 feet in length along the vein or deposit of mineral-bearing rock in place and 300 feet in width on each side of the middle of said vein or deposit at which this notice is posted. The general course of this claim is East - West and is situated in the Lone Star Mining District, Graham County, Arizona. This claim runs from the location monument or stake on which the notice is posted 350 feet in a Easterly direction to the East center end monument or stake and 1450 feet in a Westerly direction from the location monument or stake to the West center end monument or stake, and is also marked by two corner monuments or stakes at each end of the claim, one on each side of and 300 feet from the center end monument or stakes, making the claim in the form of a parallelogram.

The South West corner of this claim is approximately 900' South and 300' East of the North West corner of Section 30, T 5 S, R 27 E, G & SRM.

STATE OF ARIZONA, County of Graham, ss Fee \$ 2.00 No. 8558  
I hereby certify that the within instrument was filed and recorded  
at request of Towne Mines 11-19-73 12:15 P.M.  
in Docket No. 212 Page 337 and indexed in Mines  
Witness my hand and official seal the day and year aforesaid.  
H. LYLE GRANT  
COUNTY RECORDER By [Signature] Deputy

Towne Mines Exploration Co. Inc  
By [Signature]  
Locator

Write on the above lines the locality of the claim with reference to some natural object or permanent monument whereby the claim can be identified. Give the section, township and range if known and, if possible, the direction and distance from the nearest public survey marker. It is advisable to make a sketch in the space above, showing the adjoining and overlapping claims. If this is an amendment of a location notice, give the name and book and page of recording of the claim being amended.

MAP FILED IN MC 69530



RECEIVED  
B.L.M. AZ STATE OFFICE  
OCT 4 1979  
10:00 A.M.  
PHOENIX, ARIZONA

A MC 69821

NOTICE OF LOCATION  
(LODE)

NOTICE IS HEREBY GIVEN that the Bug No. 26 lode mining claim  
was located by Towne Mines Exploration Co. Inc. on Sept 7, 1973.

This claim is 1,500 feet in length along the vein or deposit of mineral-bearing rock in place and 300 feet in width on each side of the middle of said vein or deposit at which this notice is posted. The general course of this claim is East - West and is situated in the Lone Star Mining District, Graham County, Arizona. This claim runs from the location monument or stake on which the notice is posted 50 feet in a Westerly direction to the West center end monument or stake and 1450 feet in a Easterly direction from the location monument or stake to the East center end monument or stake, and is also marked by two corner monuments or stakes at each end of the claim, one on each side of and 300 feet from the center end monument or stakes, making the claim in the form of a parallelogram.

The SW corner of this claim is approximately 900' SOUTH and 4500' EAST of the North West corner of section 30, T 5 S, R27 E. G & SRM

STATE OF ARIZONA, County of Graham, ss Fee \$ 2.00 No. 8559

I hereby certify that the within instrument was filed and recorded

at request of Towne Mines 11-19-73 12:15 P.M.

in Book No. 212 Page 338 and indexed in Mines

Witness my hand and official seal the day and year aforesaid.  
H. LYLE GRANT  
COUNTY RECORDER By Etisia Olsen Deputy

Towne Mines Exploration Co. Inc.

By James D. Roghny  
Locator

MAP FILED IN A MC 69530

Write on the above lines the locality of the claim with reference to some natural object or permanent monument whereby the claim can be identified. Give the section, township and range if known and, if possible, the direction and distance from the nearest public survey marker. It is advisable to make a sketch in the space above, showing the adjoining and overlapping claims. If this is an amendment of a location notice, give the name and book and page of recording of the claim being amended.



B.L.M. REC'D NOTICE OF LOCATION  
 AZ STATE OFFICE (LODE)  
 OCT 4 1979  
 10:00 A.M.  
 PHOENIX, ARIZONA

A MC 69822

NOTICE IS HEREBY GIVEN that the Bug No. 27 lode mining claim  
 was located by Towne Mines Exploration Co. Inc on Sept 7, 19 73.

This claim is 1,500 feet in length along the vein or deposit of mineral-bearing rock in place and 300 feet in  
 width on each side of the middle of said vein or deposit at which this notice is posted. The general course of  
 this claim is East - West and is situated in the Lone Star Mining  
 District, Graham County, Arizona. This claim runs from the location  
 monument or stake on which the notice is posted 50 feet in a Easterly direction  
 to the East center end monument or stake and 1450 feet in a Westerly  
 direction from the location monument or stake to the West center end monument or stake, and is  
 also marked by two corner monuments or stakes at each end of the claim, one on each side of and 300 feet  
 from the center end monument or stakes, making the claim in the form of a parallelogram.

The South West corner of this claim is approximately 300' South and 3000' East  
 of the North West corner of Section 30, T 5 S, R 27 E, G & SRM.

STATE OF ARIZONA, County of Graham, ss Fee \$ 2.00 No. 8560

I hereby certify that the within instrument was filed and recorded  
 at request of Towne Mines 11-19-73 12:15 P.M.  
 in Docket No. 212 Page 339 and indexed in Mines

Witness my hand and official seal the day and year aforesaid.  
 H. LYLE GRANT  
 COUNTY RECORDER By Elidia Olsen Deputy

Towne Mines Exploration Co. Inc  
 By James D. Hogarty  
 Locator

Write on the above lines the locality of the claim with reference to some natural object or permanent  
 monument whereby the claim can be identified. Give the section, township and range if known and, if possible,  
 the direction and distance from the nearest public survey marker. It is advisable to make a sketch in the space  
 above, showing the adjoining and overlapping claims. If this is an amendment of a location notice, give the name  
 and book and page of recording of the claim being amended.

MAP FILED IN A MC 69530



NOTICE OF LOCATION

RECEIVED (LODE)  
AZ STATE OFFICE

A MC 69823

OCT 4 1979  
10:00 A.M.  
PHOENIX, ARIZONA

NOTICE IS HEREBY GIVEN that \_\_\_\_\_ lode mining claim

Bug No. 28

was located by Towne Mines Exploration Co. Inc. on Sept 7, 1973.

This claim is 1,500 feet in length along the vein or deposit of mineral-bearing rock in place and 300 feet in width on each side of the middle of said vein or deposit at which this notice is posted. The general course of this claim is East - West and is situated in the Lone Star Mining District, Graham County, Arizona. This claim runs from the location monument or stake on which the notice is posted 50 feet in a Westerly direction to the West center end monument or stake and 1450 feet in a Easterly direction from the location monument or stake to the East center end monument or stake, and is also marked by two corner monuments or stakes at each end of the claim, one on each side of and 300 feet from the center end monument or stakes, making the claim in the form of a parallelogram.

The SW corner of this claim is approximately 300' SOUTH and 4500' EAST of the North West corner of section 30, T 5 S, R27 E. G & SRM

STATE OF ARIZONA, County of Graham, ss Fee \$ 2.00 No. 8561

I hereby certify that the within instrument was filed and recorded at request of Towne Mines 11-19-73 12:15 P.M.

in Docket No. 212 Page 340 and indexed in Mines

Witness my hand and official seal the day and year aforesaid.

H. LYLE GRANT COUNTY RECORDER By [Signature] Deputy

Towne Mines Exploration Co. Inc.

By [Signature] Locator

MAP FILED IN MC 69530

Write on the above lines the locality of the claim with reference to some natural object or permanent monument whereby the claim can be identified. Give the section, township and range if known and, if possible, the direction and distance from the nearest public survey marker. It is advisable to make a sketch in the space above, showing the adjoining and overlapping claims. If this is an amendment of a location notice, give the name and book and page of recording of the claim being amended.



NOTICE OF LOCATION (LODE)  
 RECEIVED  
 B.L.M. AZ STATE OFFICE  
 OCT 4 1979  
 10:00 A.M.  
 PHOENIX, ARIZONA

RECEIVED  
 B.L.M. AZ STATE OFFICE  
 OCT 4 1979  
 10:00 A.M.  
 PHOENIX, ARIZONA

59824

NOTICE IS HEREBY GIVEN that the Bug No. 29 lode mining claim was located by Towne Mines Exploration Co. Inc on Sept 7, 19 73.

This claim is 1,500 feet in length along the vein or deposit of mineral-bearing rock in place and 300 feet in width on each side of the middle of said vein or deposit at which this notice is posted. The general course of this claim is East - West and is situated in the Lone Star Mining District, Graham County, Arizona. This claim runs from the location monument or stake on which the notice is posted 50 feet in a Easterly direction to the East center end monument or stake and 1450 feet in a Westerly direction from the location monument or stake to the West center end monument or stake, and is also marked by two corner monuments or stakes at each end of the claim, one on each side of and 300 feet from the center end monument or stakes, making the claim in the form of a parallelogram.

The South West corner of this claim is approximately 300' North and 3000' East of the North West corner of Section 30, T 5 S, R 27 E, G & SRM.

STATE OF ARIZONA, County of Graham, ss Fee \$ 2.00 No. 8562  
 I hereby certify that the within instrument was filed and recorded  
 at request of Towne Mines 11-19-73 12:15 P.M.  
 in Book No. 212 Page 341 and indexed in Mines  
 Witness my hand and official seal the day and year aforesaid.

H. LYLE GRANT  
 COUNTY RECORDER By [Signature] Deputy

Towne Mines Exploration Co. Inc  
 By [Signature]  
 Locator

MAP FILED IN A.M.C. 69530

Write on the above lines the locality of the claim with reference to some natural object or permanent monument whereby the claim can be identified. Give the section, township and range if known and, if possible, the direction and distance from the nearest public survey marker. It is advisable to make a sketch in the space above, showing the adjoining and overlapping claims. If this is an amendment of a location notice, give the name and book and page of recording of the claim being amended.



RECEIVED  
B.L.M. AZ STATE OFFICE  
NOTICE OF LOCATION  
(LODE)

OCT 4 1979

10:00 A.M.  
PHOENIX, ARIZONA

RECEIVED MC 69825  
B.L.M. AZ STATE OFFICE

OCT 4 1979

10:00 A.M.  
PHOENIX, ARIZONA

NOTICE IS HEREBY GIVEN that the \_\_\_\_\_ Bug No. 30 lode mining claim

was located by Towne Mines Exploration Co. Inc. on Sept 7, 1973.

This claim is 1,500 feet in length along the vein or deposit of mineral-bearing rock in place and 300 feet in width on each side of the middle of said vein or deposit at which this notice is posted. The general course of this claim is East - West and is situated in the Lone Star Mining District, Graham County, Arizona. This claim runs from the location monument or stake on which the notice is posted 50 feet in a Westerly direction to the West center end monument or stake and 1450 feet in a Easterly direction from the location monument or stake to the East center end monument or stake, and is also marked by two corner monuments or stakes at each end of the claim, one on each side of and 300 feet from the center end monument or stakes, making the claim in the form of a parallelogram.

The SW corner of this claim is approximately 300' NORTH 4500' EAST of the North West corner of section 30, T 5 S, R27 E. G & SRM

STATE OF ARIZONA, County of Graham, ss Fee \$ 2.00 No. 8563

I hereby certify that the within instrument was filed and recorded at request of Towne Mines 11-19-73 12:15 P.M. in Docket No. 212 Page 342 and indexed in Mines

Witness my hand and official seal the day and year aforesaid.  
H. LYLE GRANT  
COUNTY RECORDER By Elissa Olsen Deputy

Towne Mines Exploration Co. Inc.

By James D. Hogarty  
Locator

MAP FILED IN  
A MC 69530

Write on the above lines the locality of the claim with reference to some natural object or permanent monument whereby the claim can be identified. Give the section, township and range if known and, if possible, the direction and distance from the nearest public survey marker. It is advisable to make a sketch in the space above, showing the adjoining and overlapping claims. If this is an amendment of a location notice, give the name and book and page of recording of the claim being amended.



RECEIVED  
AZ STATE OFFICE  
NOTICE OF LOCATION  
(LODE)

A MC 69826

OCT 4 1979  
10:00 A.M.  
PHOENIX, ARIZONA

NOTICE IS HEREBY GIVEN that the Bug 31 lode mining claim  
was located by Towne Mines Exploration CO. INC on Dec 11, 19 73.

This claim is 1,500 feet in length along the vein or deposit of mineral-bearing rock in place and 300 feet in width on each side of the middle of said vein or deposit at which this notice is posted. The general course of this claim is North-South and is situated in the Lone Star Mining District, Graham County, ARIZ. This claim runs from the location monument or stake on which the notice is posted 50 feet in a North direction to the North center end monument or stake and 1450 feet in a SOUTH direction from the location monument or stake to the SOUTH center end monument or stake, and is also marked by two corner monuments or stakes at each end of the claim, one on each side of and 300 feet from the center end monument or stakes, making the claim in the form of a parallelogram.

This claim is in SE 1/4 section  
25 T 55 R 26 E

MAP FILED IN  
A MC 69530

STATE OF ARIZONA, County of Graham, ss Fee \$ 2.00 No. 57

I hereby certify that the within instrument was filed and recorded  
at request of Jim Loghry L-4-74 12:30 P.M.  
in Docket No. 214 Page 385 and indexed in Mines

Witness my hand and official seal the day and year aforesaid.

H. LYLE GRANT  
COUNTY RECORDER

By Ethel Sherman Deputy  
James D. Loghry  
Locator

Write on the above lines the locality of the claim with reference to some natural object or permanent monument whereby the claim can be identified. Give the section, township and range if known and, if possible, the direction and distance from the nearest public survey marker. It is advisable to make a sketch in the space above, showing the adjoining and overlapping claims. If this is an amendment of a location notice, give the name and book and page of recording of the claim being amended.



NOTICE OF LOCATION

MC 69827

(LODE)

NOTICE IS HEREBY GIVEN that the 1309 32 lode mining claim was located by Towne Mines Exploration Co. Inc on Dec 13, 19 73. This claim is 1,500 feet in length along the vein or deposit of mineral-bearing rock in place and 300 feet in width on each side of the middle of said vein or deposit at which this notice is posted. The general course of this claim is North-South and is situated in the Lone Star Mining District, Graham County, Arizona. This claim runs from the location monument or stake on which the notice is posted 300 feet in a North direction to the North center end monument or stake and 1200 feet in a South direction from the location monument or stake to the South center end monument or stake, and is also marked by two corner monuments or stakes at each end of the claim, one on each side of and 300 feet from the center end monument or stakes, making the claim in the form of a parallelogram.

This claim is in N 1/2 section 30  
T55 R, 27E

STATE OF ARIZONA, County of Graham, ss Fee \$ 2.00 No. 58

I hereby certify that the within instrument was filed and recorded

at request of Jim Loghry 1-4-74 12:30 P.M.

In Docket No. 214 Page 388 and indexed in Mines

Witness my hand and official seal the day and year aforesaid.

H. LYLE GRANT  
COUNTY RECORDER

By

Edith Sherman Deputy

James D. Loghry

Locator

MAP FILED IN A MC 69530

Write on the above lines the locality of the claim with reference to some natural object or permanent monument whereby the claim can be identified. Give the section, township and range if known and, if possible, the direction and distance from the nearest public survey marker. It is advisable to make a sketch in the space above, showing the adjoining and overlapping claims. If this is an amendment of a location notice, give the name and book and page of recording of the claim being amended.



NOTICE OF LOCATION

A MC 69828

(LODE)

NOTICE IS HEREBY GIVEN that the Bug No. 33 lode mining claim was located by Tawne Mines Exploration Co. Inc on Dec. 11, 1973. This claim is 1,500 feet in length along the vein or deposit of mineral-bearing rock in place and 300 feet in width on each side of the middle of said vein or deposit at which this notice is posted. The general course of this claim is EAST-WEST and is situated in the Lone Star Mining District, Graham County, ARIZ. This claim runs from the location monument or stake on which the notice is posted 50 feet in a WEST direction to the west center end monument or stake and 1450 feet in a EAST direction from the location monument or stake to the EAST center end monument or stake, and is also marked by two corner monuments or stakes at each end of the claim, one on each side of and 300 feet from the center end monuments or stakes, making the claim in the form of a parallelogram.

This claim is in S 1/2 section 30  
T 55 R 27 E

STATE OF ARIZONA, County of Graham, ss Fee \$ 2.00 No. 59

I hereby certify that the within instrument was filed and recorded

at request of Jim Loghry 1-4-74 12:30 P. M.

in Docket No. 214 Page 387 and indexed in Mines

Witness my hand and official seal the day and year aforesaid.

H. LYLE GRANT COUNTY RECORDER By Ethel Sherman Deputy

James D. Loghry

Locator

MAP FILED IN A MC 69530

Write on the above lines the locality of the claim with reference to some natural object or permanent monument whereby the claim can be identified. Give the section, township and range if known and, if possible, the direction and distance from the nearest public survey marker. It is advisable to make a sketch in the space above, showing the adjoining and overlapping claims. If this is an amendment of a location notice, give the name and book and page of recording of the claim being amended.



STATE OF ARIZONA, County of Graham, ss Fee \$ 2.00 No. 966

I hereby certify that the within instrument was filed and recorded

at request of Towne Mines Exploration 2-15-74 2:55 P.M.

RECEIVED

in Docket No. 216 Page 493 and indexed in Mines

B.L.M. AZ STATE OFFICE

Witness my hand and official seal the day and year aforesaid.

H. LYLE GRANT

OCT 4 1979 COUNTY RECORDER By Etidine Olvera Deputy

10:00 A.M. PHOENIX, ARIZONA

Notice of Location (LODE)

NOTICE IS HEREBY GIVEN that the Skyhook No. 1 lode mining claim was located by Towne Mines Exploration Co., Inc. on February 15, 1974. This claim is 1,500 feet in length along the vein or deposit of mineral-bearing rock in place and 300 feet in width on each side of the middle of said vein or deposit at which this notice is posted. The general course of this claim is approximately N15°E and is situated in the Lone Star Mining District, Graham County, Arizona. This claim runs from the location monument or stake on which the notice is posted 30 feet in a southerly direction to the south center end monument or stake and 1470 feet in a northerly direction from the location monument or stake to the north center end monument or stake, and is also marked by two corner monuments or stakes at each end of the claim, one on each side of and 300 feet from the center end monuments or stakes, making the claim in the form of a parallelogram.

The Skyhook No. 1 is located in the E 1/2 Sec. 23, T5S, R26E, G8SRM

James D. Hoghmy Locator

Witness:

DOCKET 216 PAGE 493

Write on the above lines the locality of the claim with reference to some natural object or permanent monument where-by the claim can be identified. Give the section, township and range if known and, if possible, the direction and distance from the nearest public survey marker. It is advisable to make a sketch in the space above, showing the adjoining and overlapping claims. If this is an amendment of a location notice, give the name and book and page of recording of the claim being amended.

MAP FILED IN A MC 69530



A MC 69830

STATE OF ARIZONA, County of Graham, ss Fee \$ 2.00 No. 967  
I hereby certify that the within instrument was filed and recorded  
at request of Towne Mines Exploration 2-15-74 2:55 P.M.  
in Docket No. 216 Page 967 and indexed in Mines  
Witness my hand and official seal the day and year aforesaid.

RECEIVED BY DYLE GRANT  
B.L.M. AZ STATE COUNCIL RECORDER By Etidine Olson Deputy

OCT 4 1979  
10:00 A.M.  
PHOENIX, ARIZONA

### Notice of Location (LODE)

NOTICE IS HEREBY GIVEN that the Skyhook No. 2 lode mining claim  
was located by Towne Mines Exploration Co. Inc. on February 15, 1974.  
This claim is 1,500 feet in length along the vein or deposit of mineral-bearing rock in place and 300 feet in  
width on each side of the middle of said vein or deposit at which this notice is posted. The general course of  
this claim is approximately N 15° E and is situated in the Lone Star Mining  
District, Graham County, Arizona. This claim runs from the location monument or stake  
on which the notice is posted 15 feet in a northerly direction to the north  
center end monument or stake and 1485 feet in a southerly direction from the  
location monument or stake to the south center end monument or stake, and is also marked by two  
corner monuments or stakes at each end of the claim, one on each side of and 300 feet from the center end  
monuments or stakes, making the claim in the form of a parallelogram.

The Skyhook No. 2 is located in the E 1/2  
Sec. 23, T5S, R 26E, G&SR14

James D. Roghey  
Locator

MAP FILED IN A MC 69530

Witness: .....

DOCKET 216 PAGE 494

Write on the above lines the locality of the claim with reference to some natural object or permanent monument where-  
by the claim can be identified. Give the section, township and range if known and, if possible, the direction and distance  
from the nearest public survey marker. It is advisable to make a sketch in the space above, showing the adjoining and  
overlapping claims. If this is an amendment of a location notice, give the name and book and page of recording of the  
claim being amended.



OCT 4 1979

10:00 A.M.  
PHOENIX, ARIZONA

NOTICE IS HEREBY GIVEN that the Day mare lode mining claim  
was located by Towne Mines Exploration Co on Nov 12, 19 74.

This claim is 1,500 feet in length along the vein or deposit of mineral-bearing rock in place and 300 feet in  
width on each side of the middle of said vein or deposit at which this notice is posted. The general course of  
this claim is North-South and is situated in the Lone Star Mining  
District, Graham County, ARIZ. This claim runs from the location  
monument or stake on which the notice is posted 50 feet in a South direction  
to the South center end monument or stake and 1450 feet in a North  
direction from the location monument or stake to the North center end monument or stake, and is  
also marked by two corner monuments or stakes at each end of the claim, one on each side of and 300 feet  
from the center end monument or stakes, making the claim in the form of a parallelogram.

This claim is in E 1/2 section 23  
T5S, R26E

STATE OF ARIZONA, County of Graham, ss Fee \$ 2.00 No. 220  
I hereby certify that the within instrument was filed and recorded  
at request of Towne Mines 1-14-75 10:50 A.M.  
in Docket No. 230 Page 256 and indexed in Mines  
Witness my hand and official seal the day and year aforesaid.  
M. LYLE GRANT  
COUNTY RECORDER By Ethel Sherman Deputy

James D. Roghny  
Locator

Write on the above lines the locality of the claim with reference to some natural object or permanent  
monument whereby the claim can be identified. Give the section, township and range if known and, if possible,  
the direction and distance from the nearest public survey marker. It is advisable to make a sketch in the space  
above, showing the adjoining and overlapping claims. If this is an amendment of a location notice, give the name  
and book and page of recording of the claim being amended.

MAP FILED IN  
A MC 69530